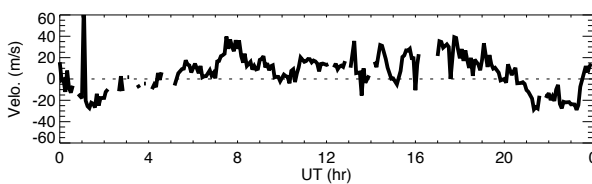
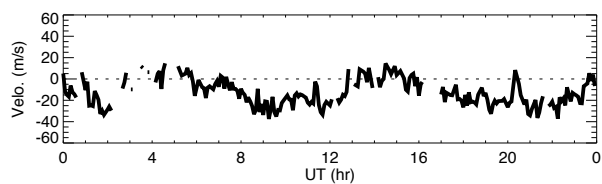


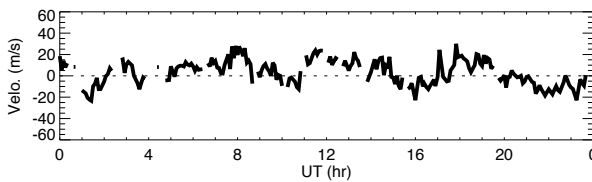
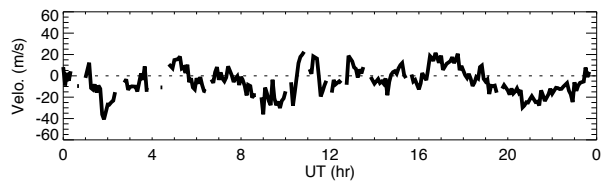
Wind data obtained by MF radar at Tromsøe on October 6, 2012

North

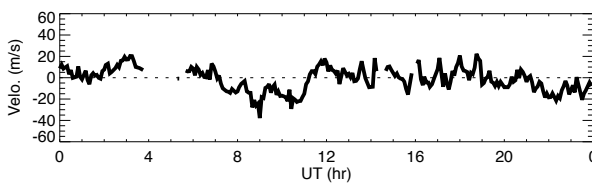
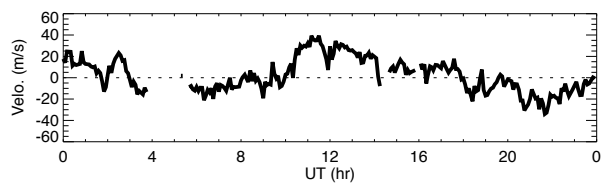
East



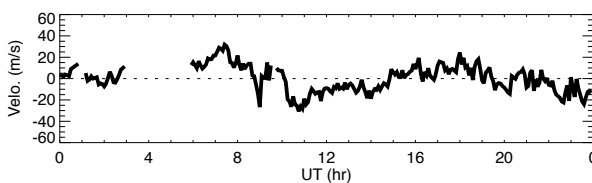
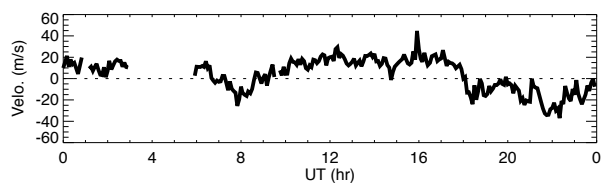
91km



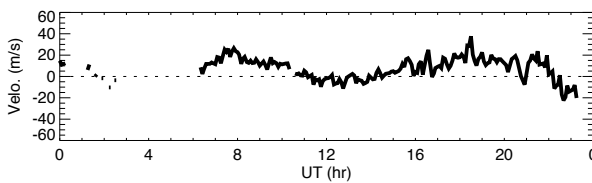
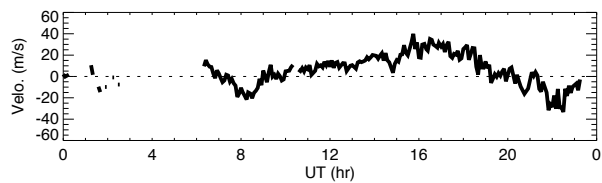
88km



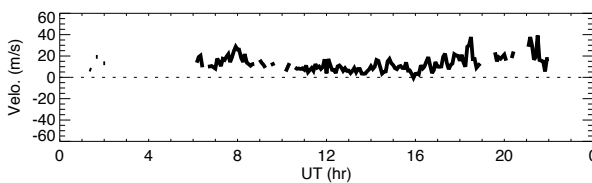
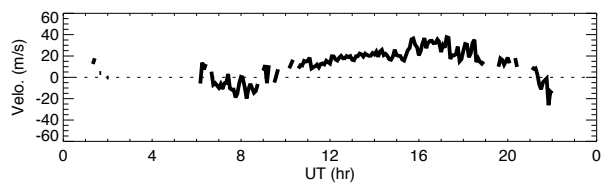
85km



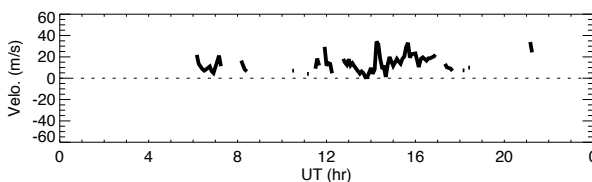
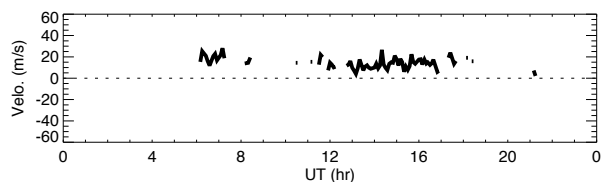
82km



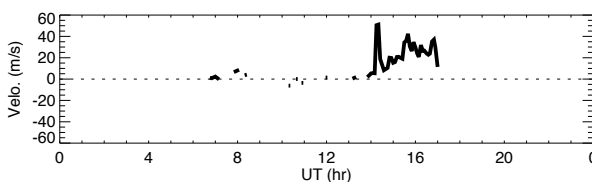
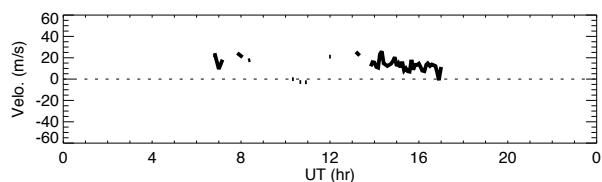
79km



76km



73km

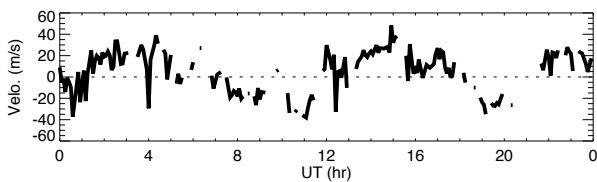
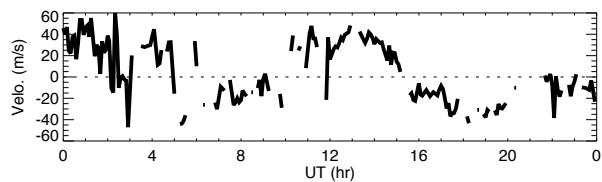


70km

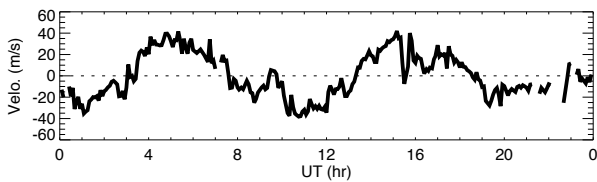
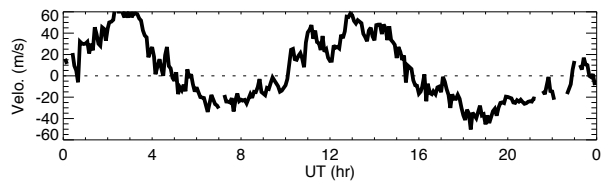
Wind data obtained by MF radar at Tromsøe on October 8, 2012

North

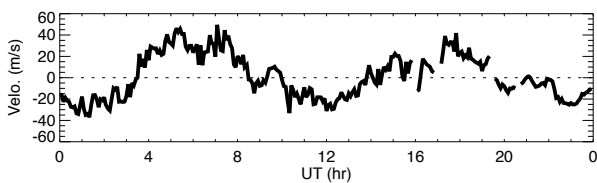
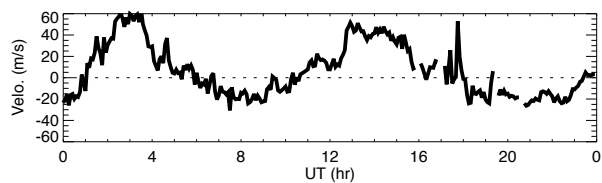
East



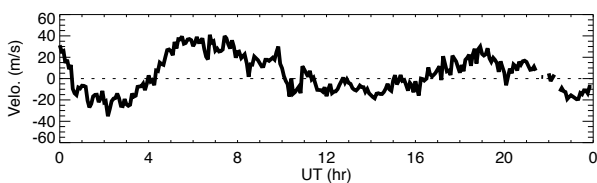
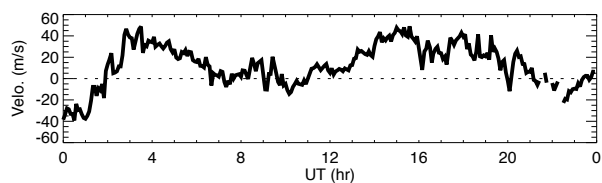
91km



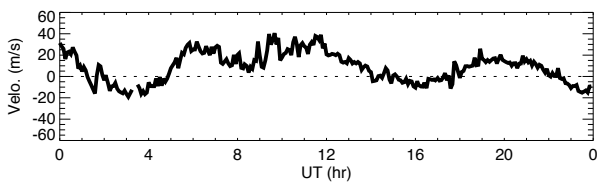
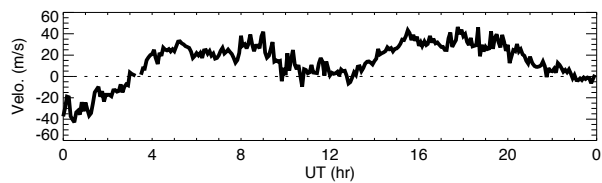
88km



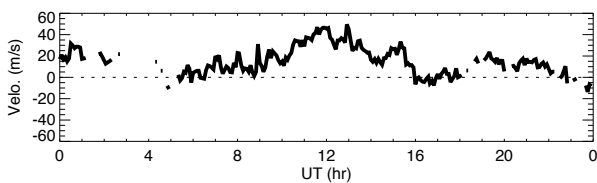
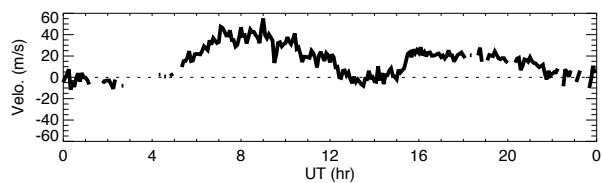
85km



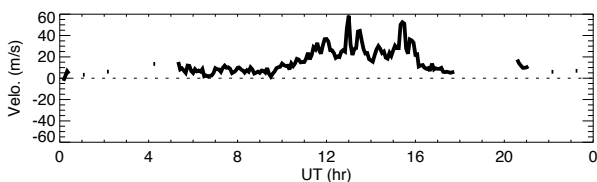
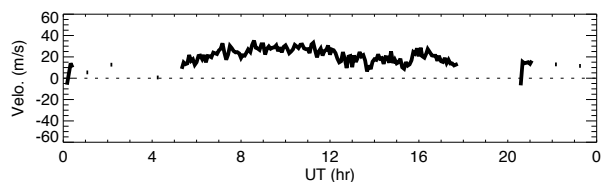
82km



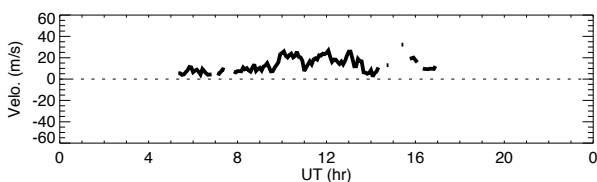
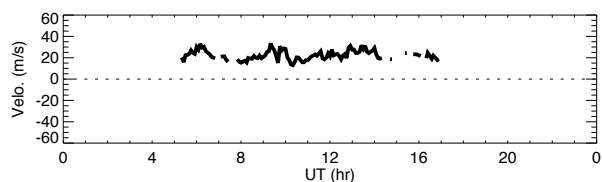
79km



76km

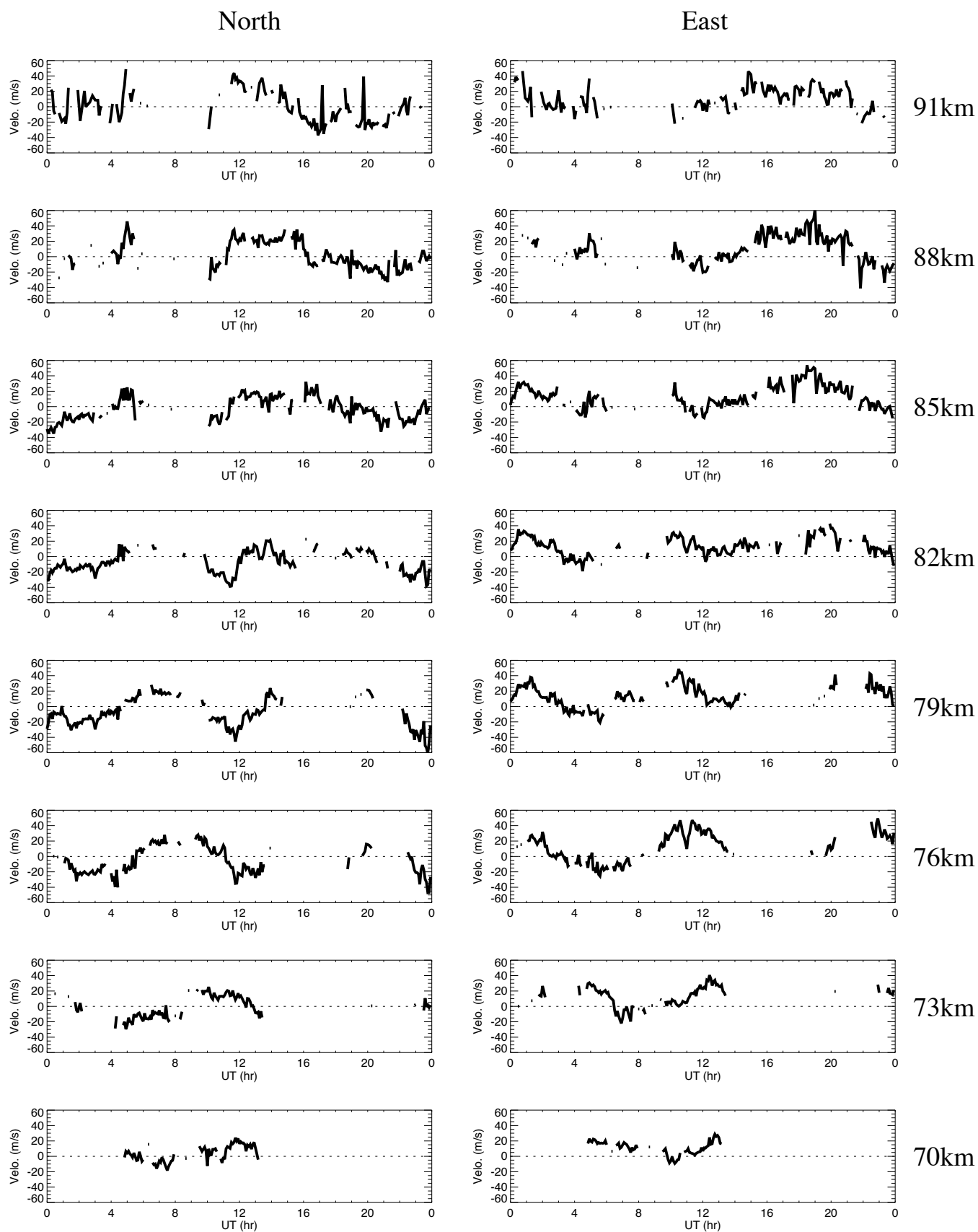


73km



70km

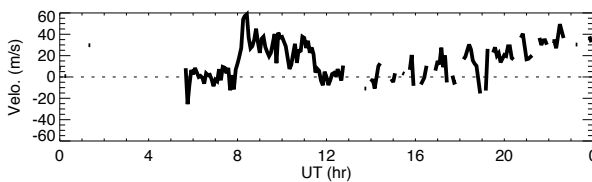
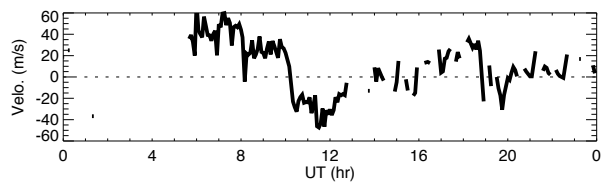
Wind data obtained by MF radar at Tromsøe on October 17, 2012



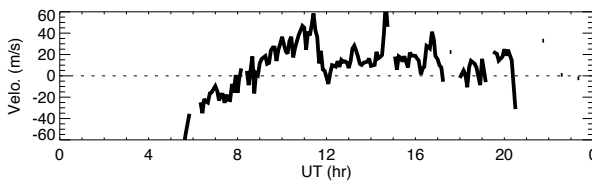
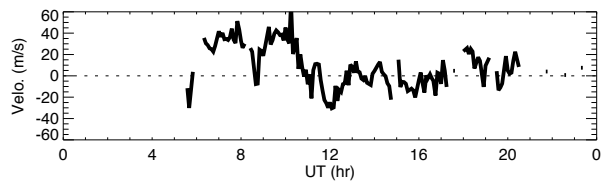
Wind data obtained by MF radar at Tromsøe on October 21, 2012

North

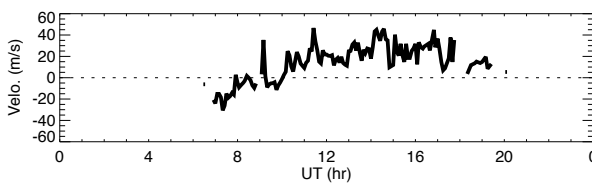
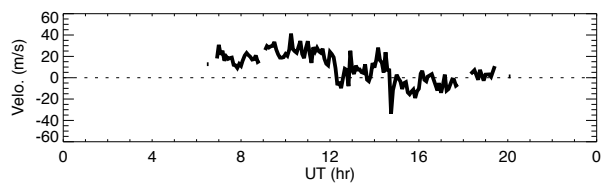
East



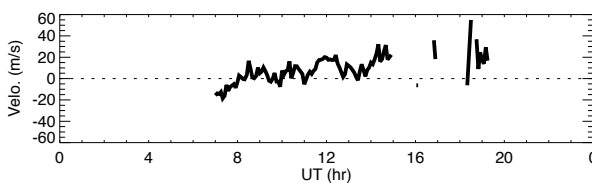
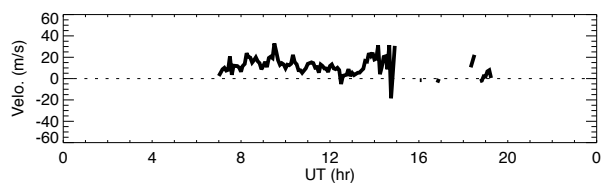
91km



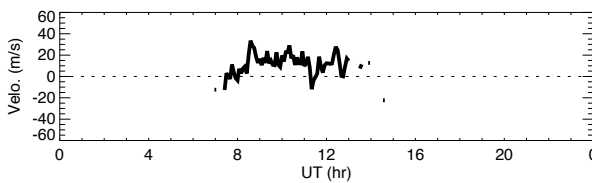
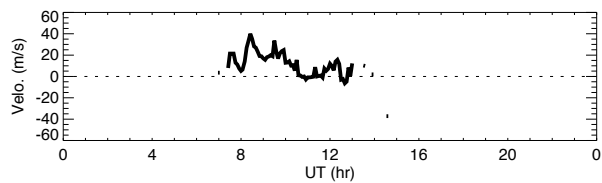
88km



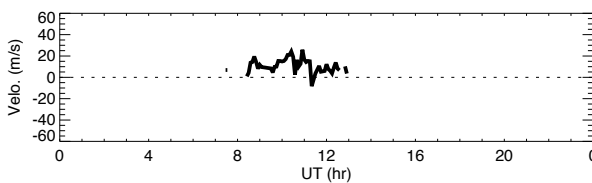
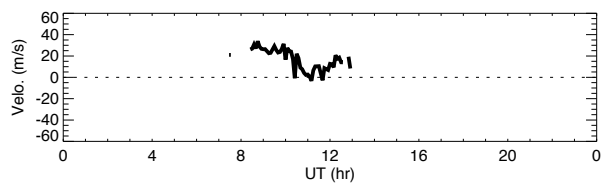
85km



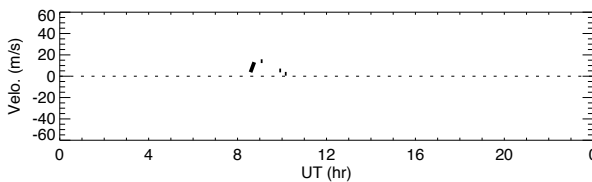
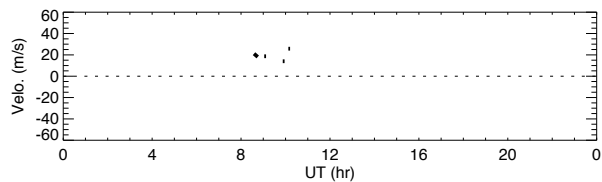
82km



79km



76km

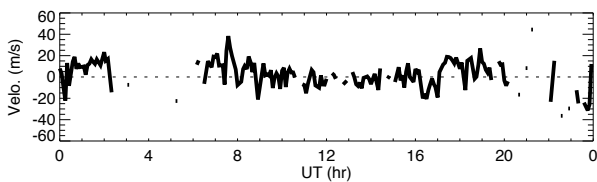
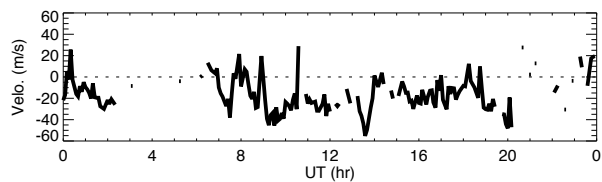


73km

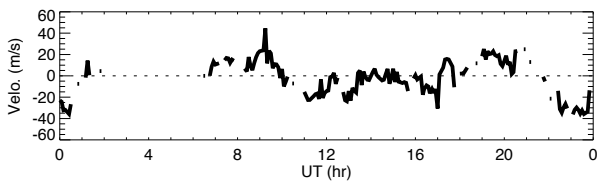
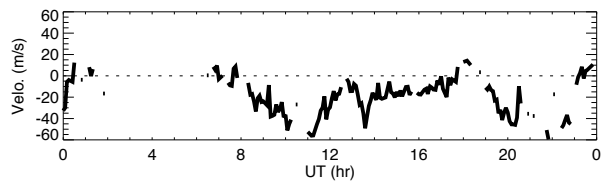
Wind data obtained by MF radar at Tromsøe on October 26, 2012

North

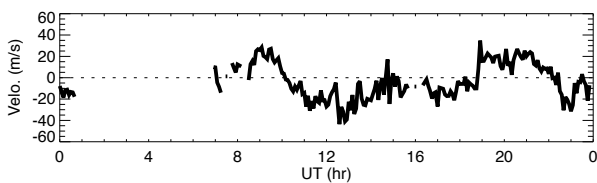
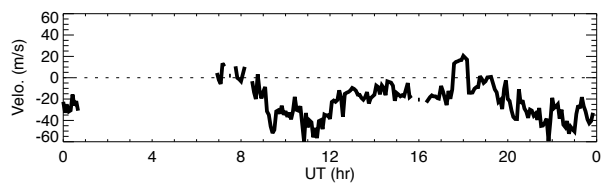
East



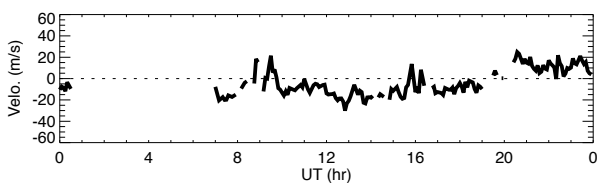
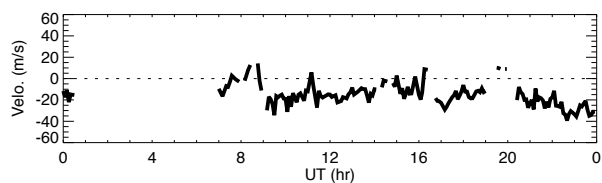
91km



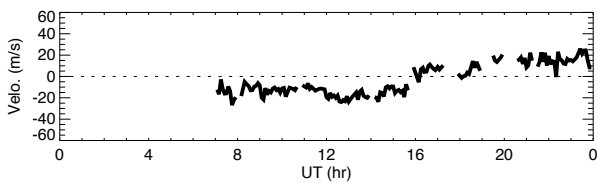
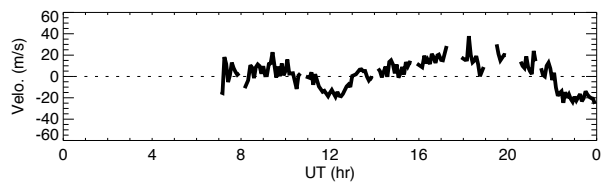
88km



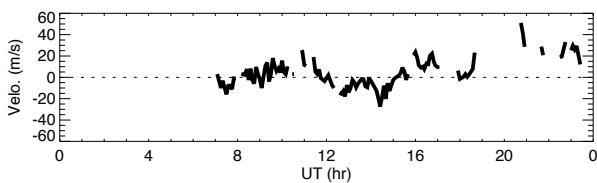
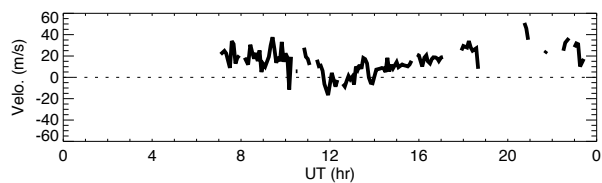
85km



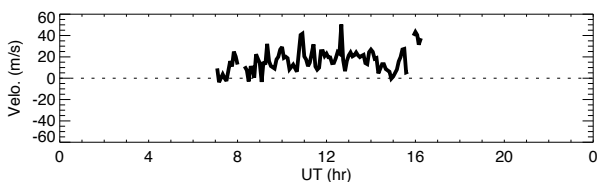
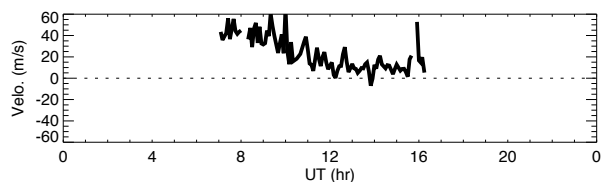
82km



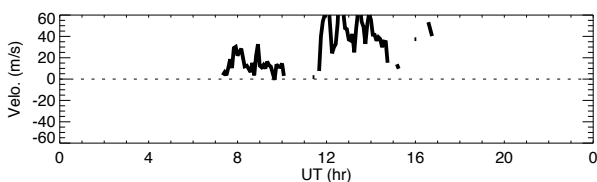
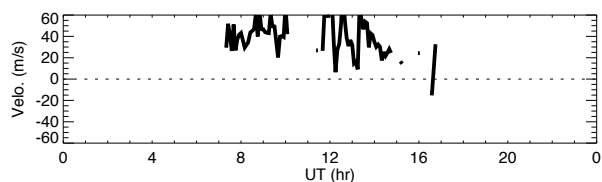
79km



76km



73km



70km

