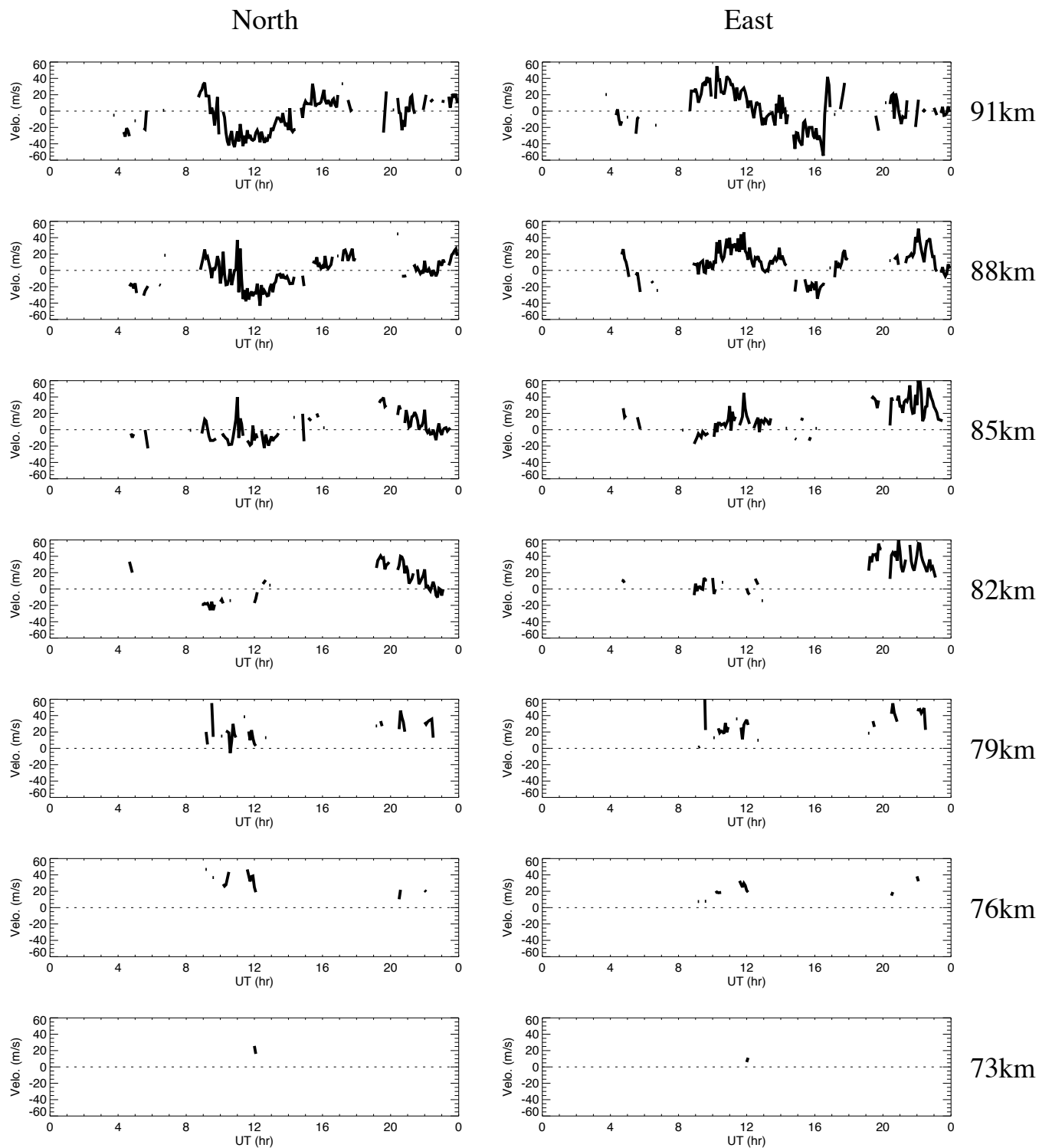
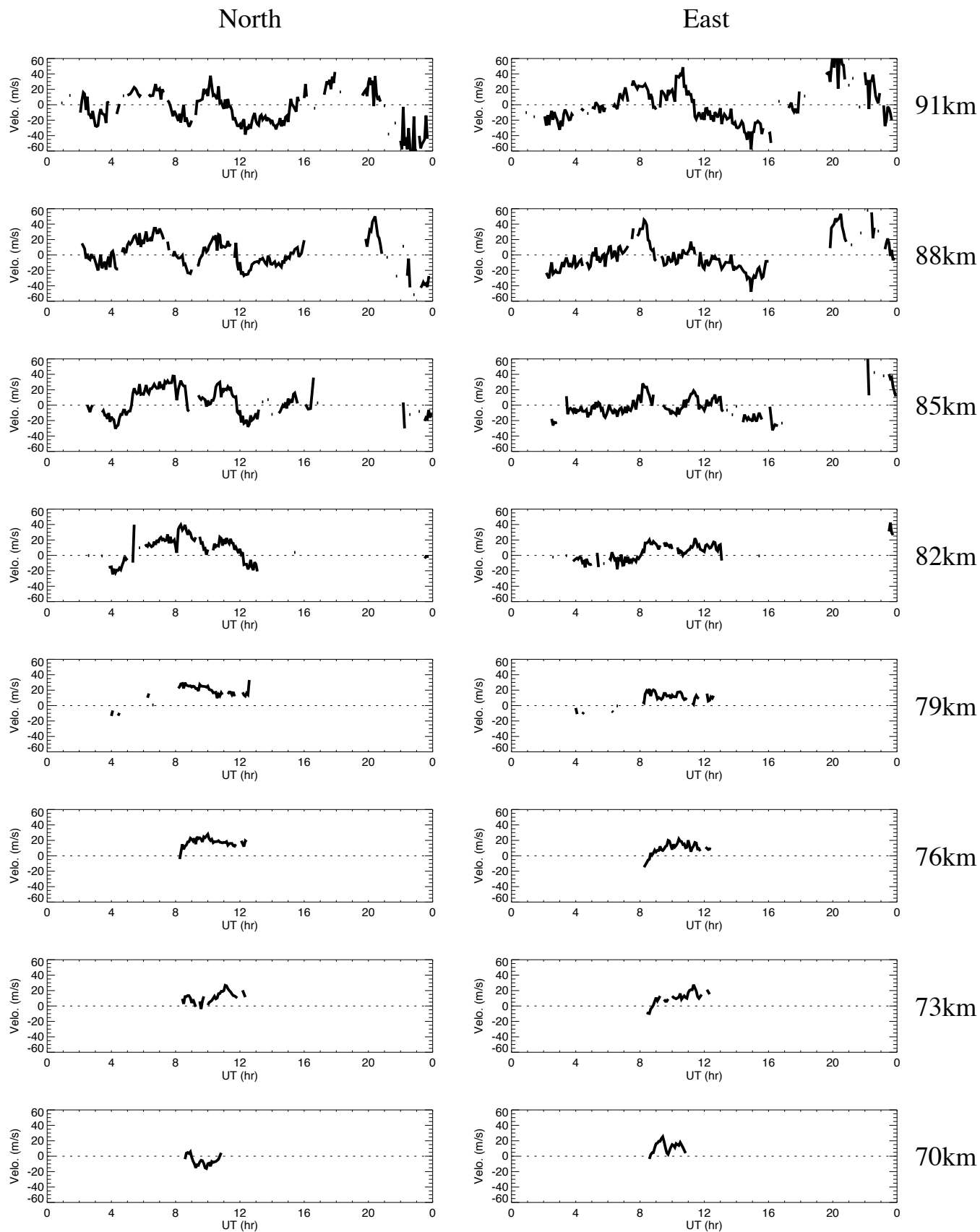


Wind data obtained by MF radar at Tromsøe on December 1, 2012



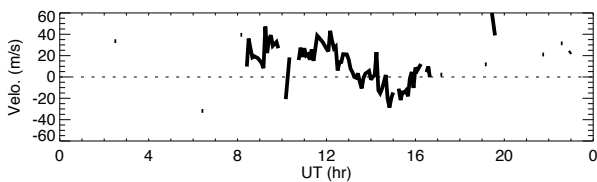
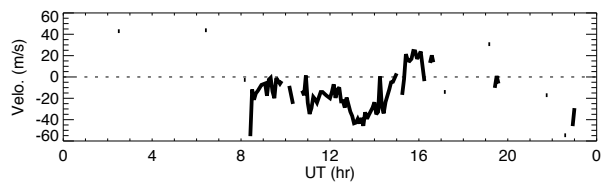
Wind data obtained by MF radar at Tromsøe on December 3, 2012



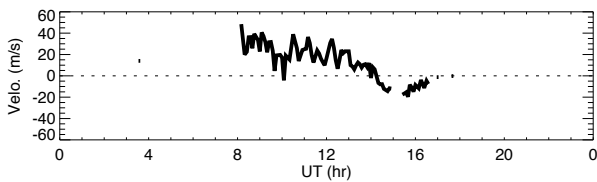
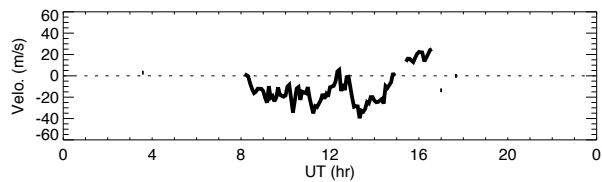
Wind data obtained by MF radar at Tromsøe on December 5, 2012

North

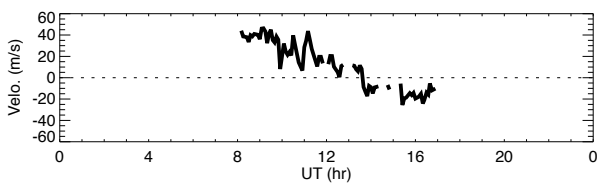
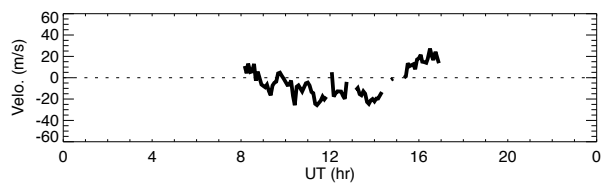
East



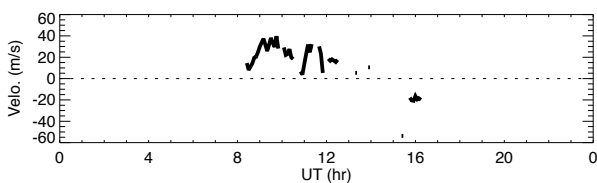
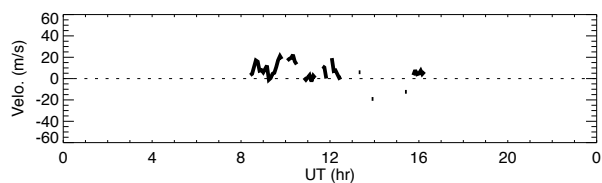
91km



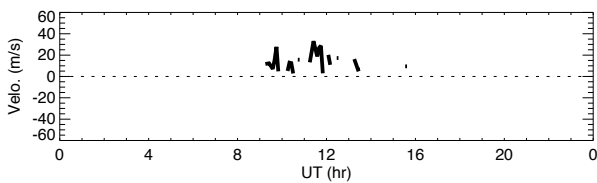
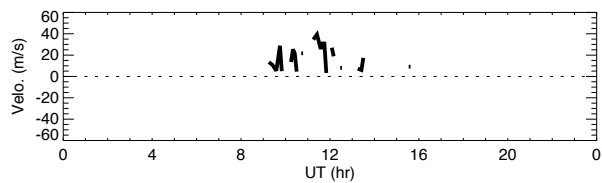
88km



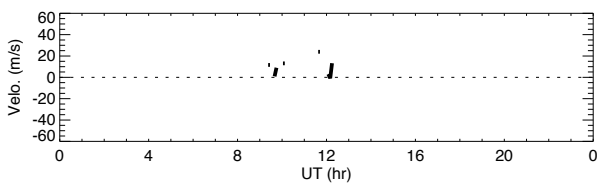
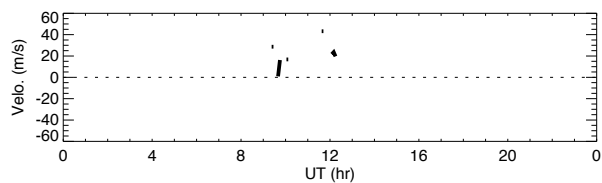
85km



82km



79km

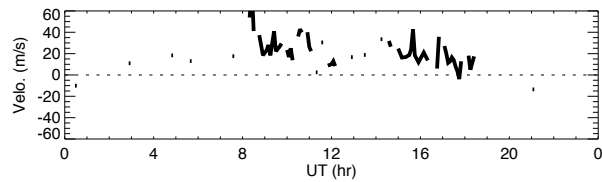
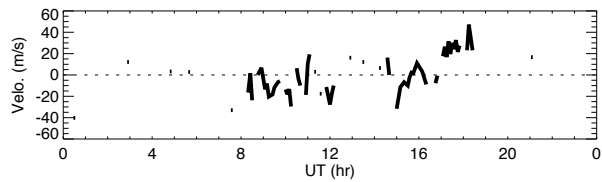


76km

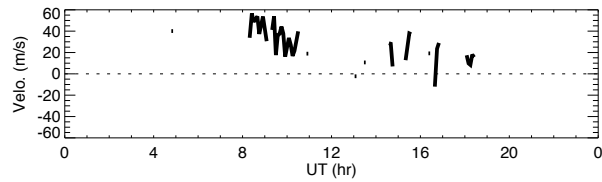
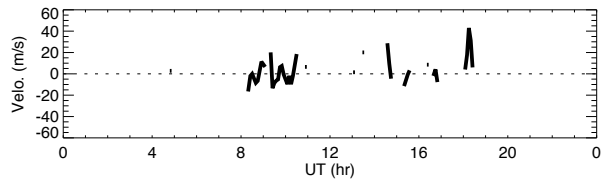
Wind data obtained by MF radar at Tromsøe on December 6, 2012

North

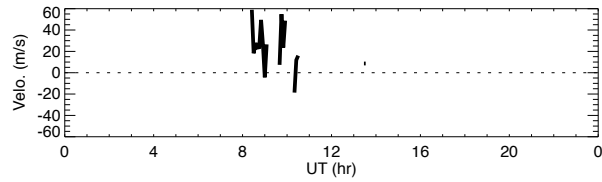
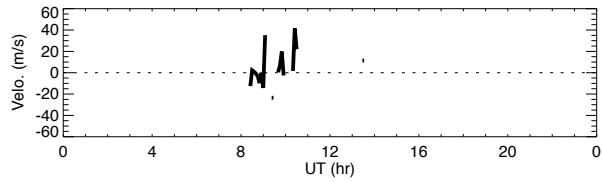
East



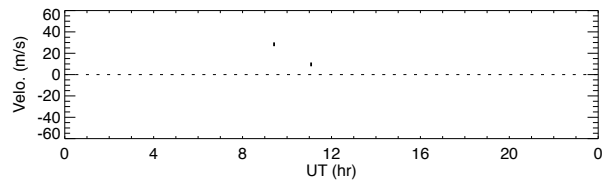
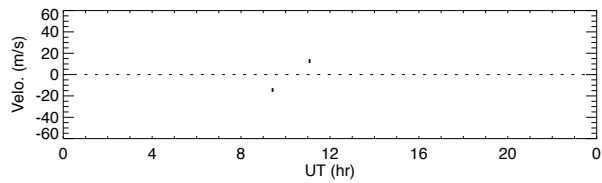
91km



88km



85km

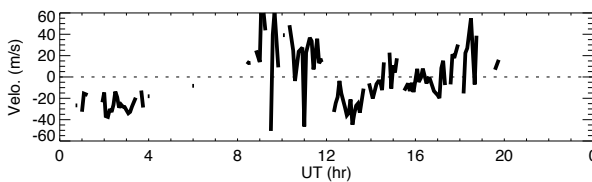
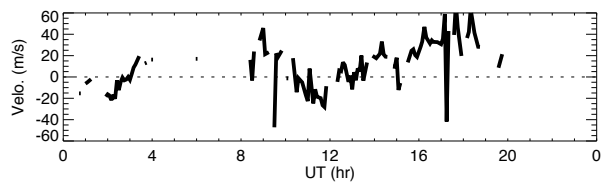


82km

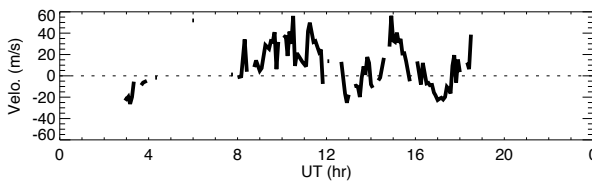
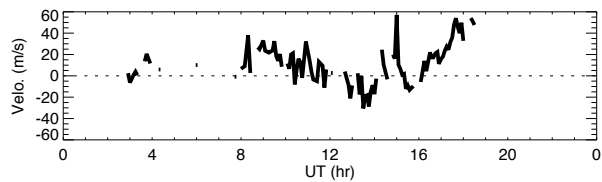
Wind data obtained by MF radar at Tromsøe on December 7, 2012

North

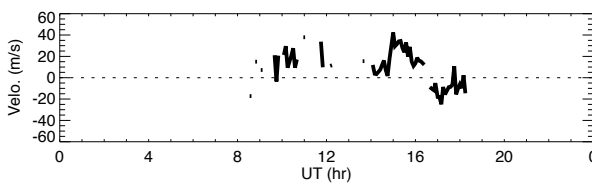
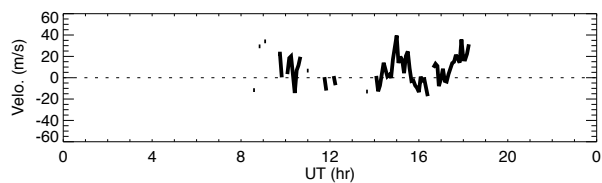
East



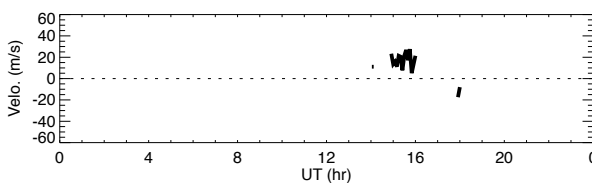
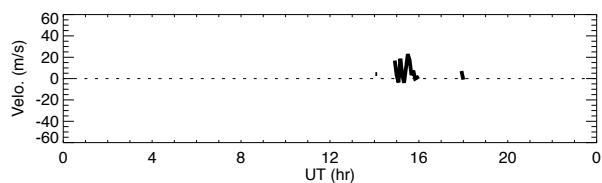
91km



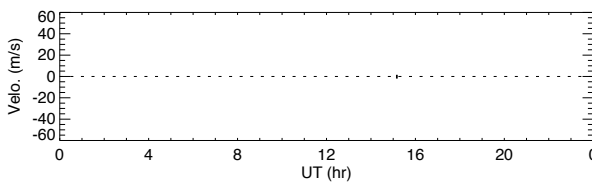
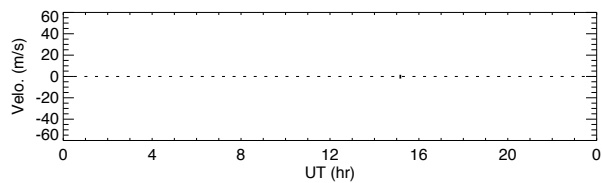
88km



85km



82km

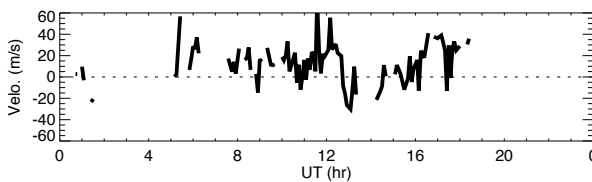
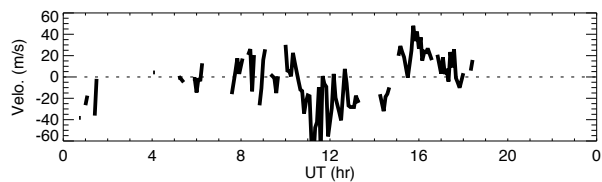


79km

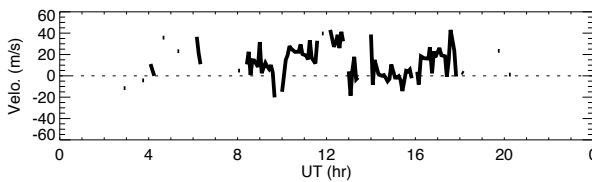
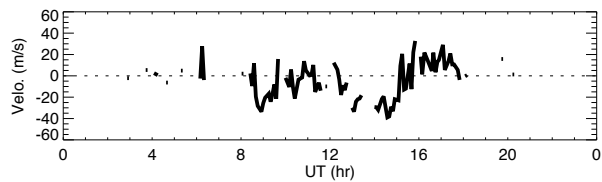
Wind data obtained by MF radar at Tromsøe on December 8, 2012

North

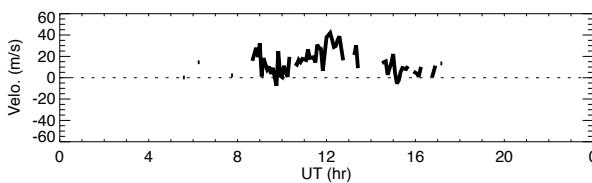
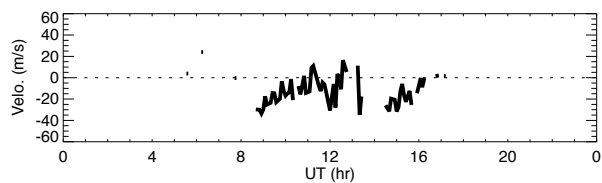
East



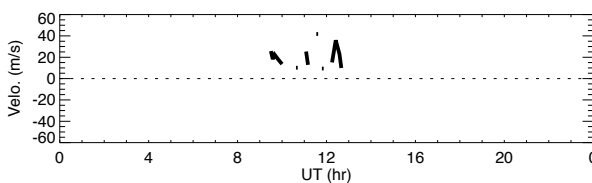
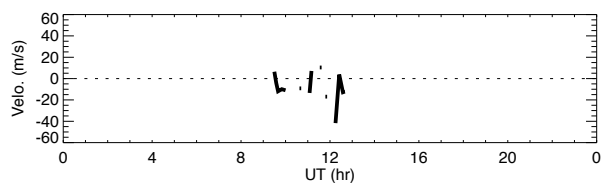
91km



88km



85km

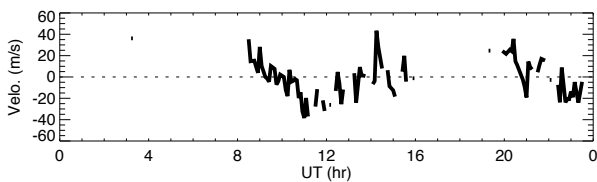
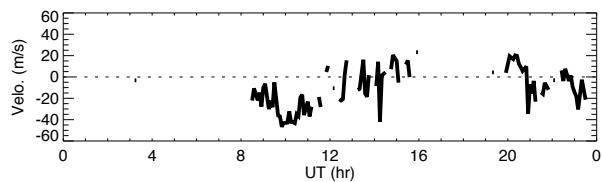


82km

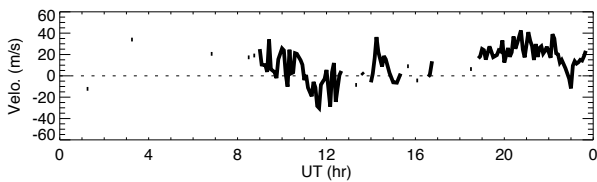
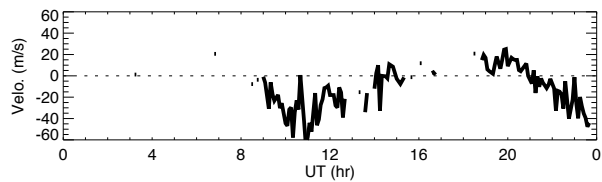
Wind data obtained by MF radar at Tromsøe on December 9, 2012

North

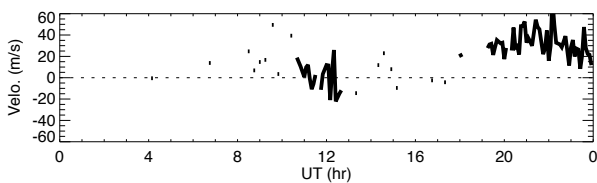
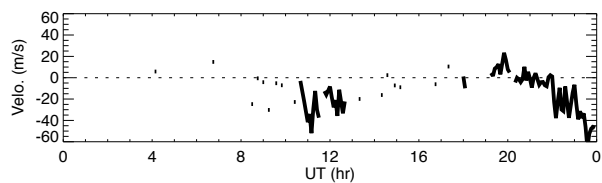
East



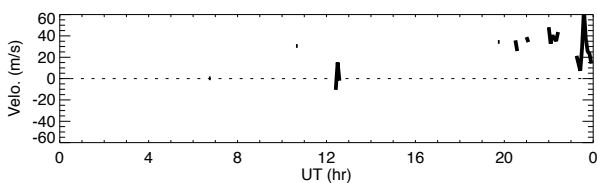
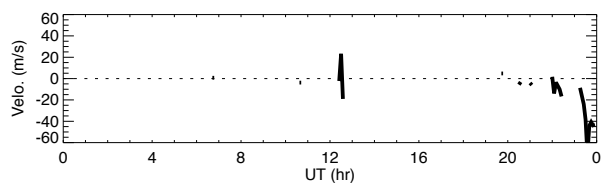
91km



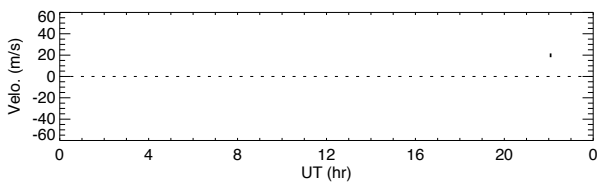
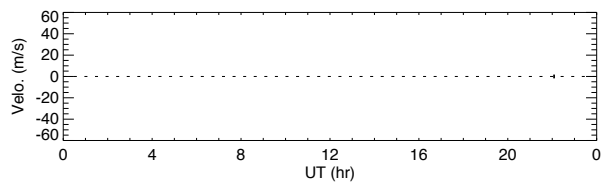
88km



85km



82km

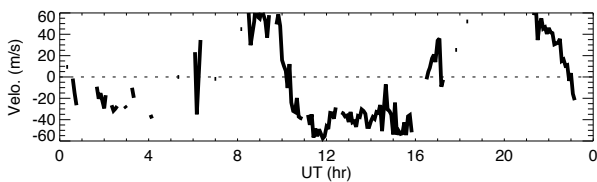
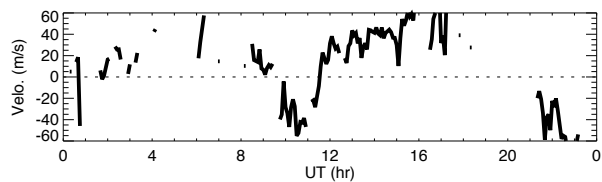


79km

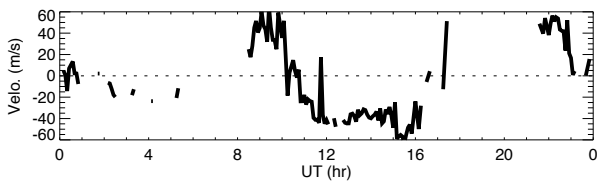
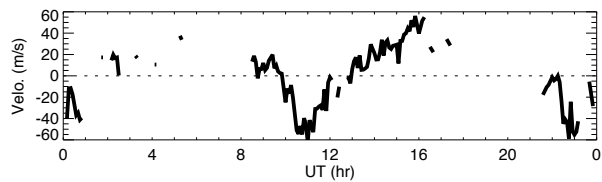
Wind data obtained by MF radar at Tromsøe on December 10, 2012

North

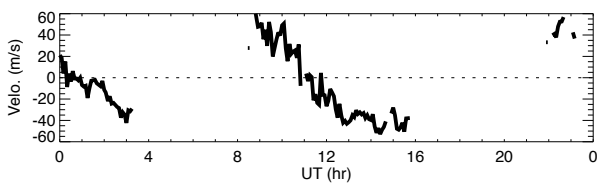
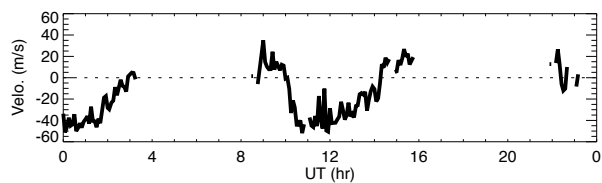
East



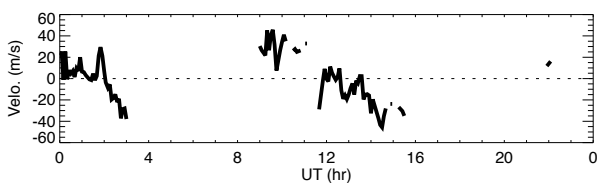
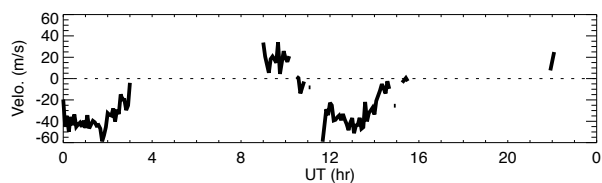
91km



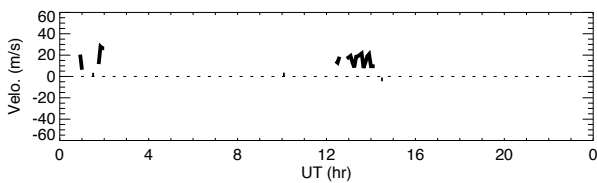
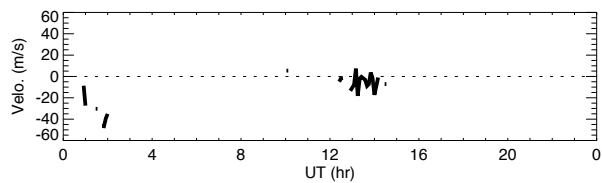
88km



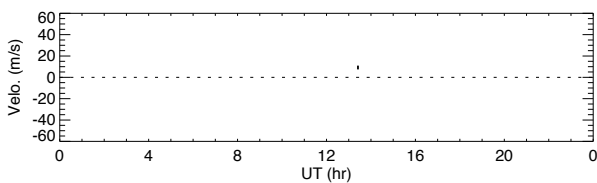
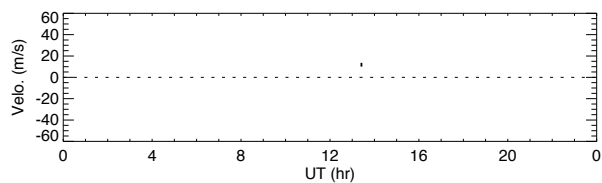
85km



82km



79km

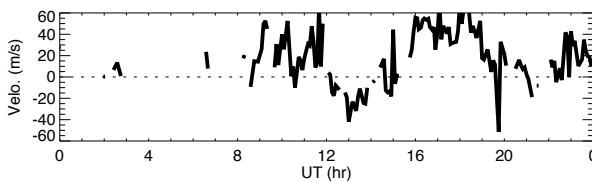
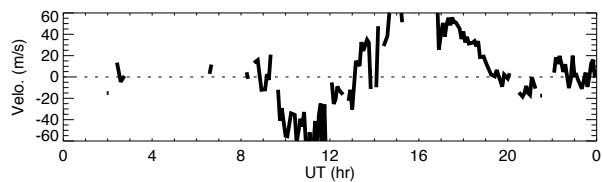


76km

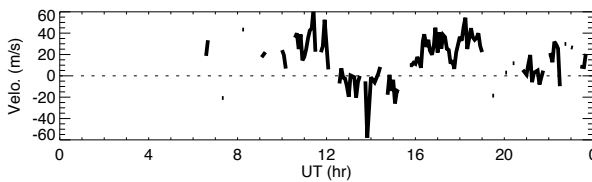
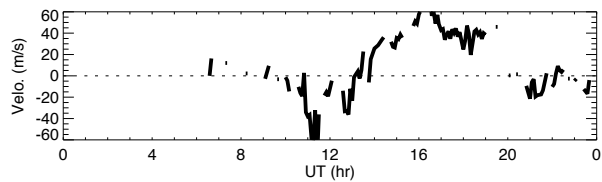
Wind data obtained by MF radar at Tromsøe on December 12, 2012

North

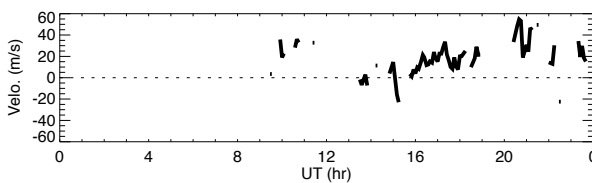
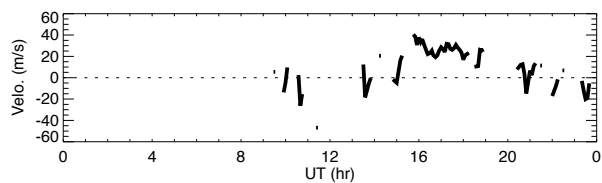
East



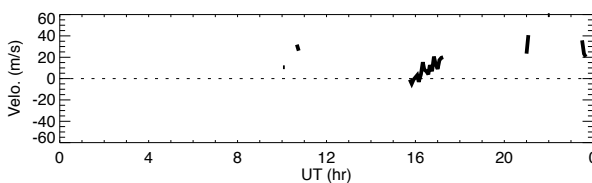
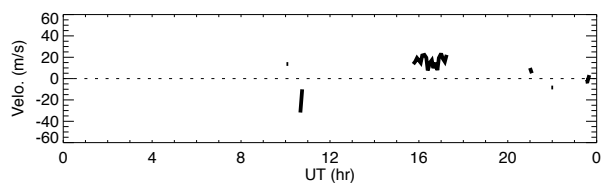
91km



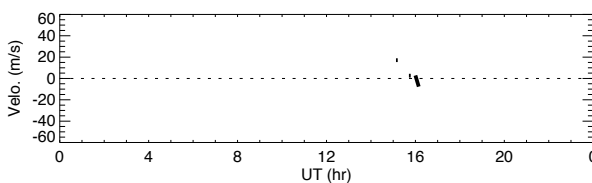
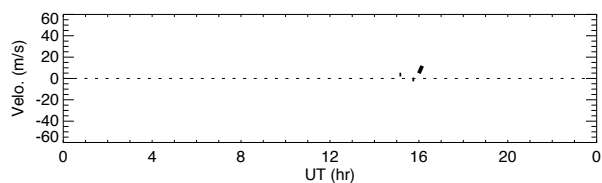
88km



85km



82km

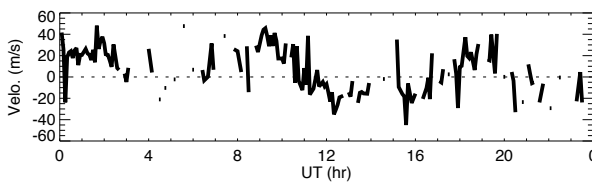
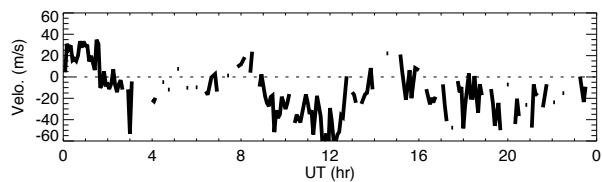


79km

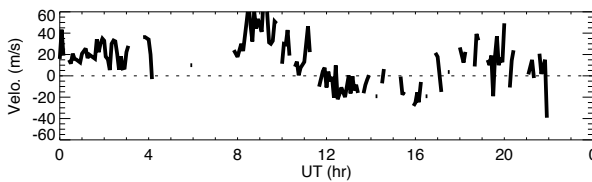
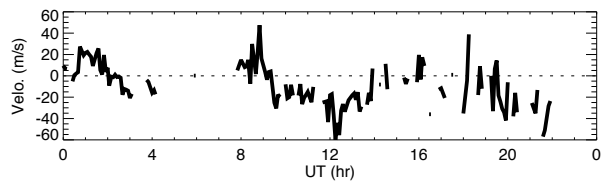
Wind data obtained by MF radar at Tromsøe on December 13, 2012

North

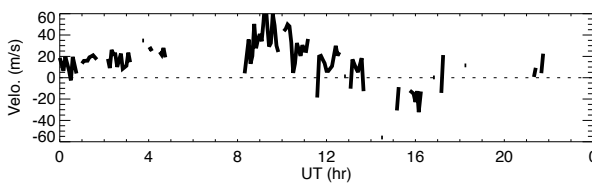
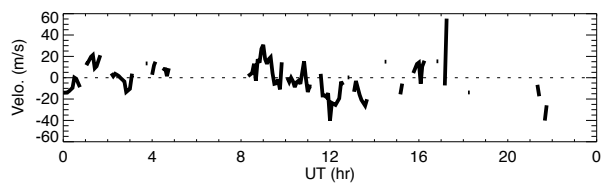
East



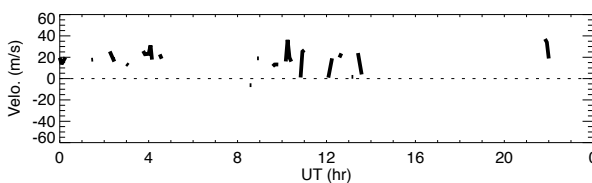
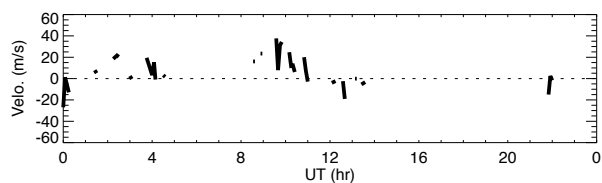
91km



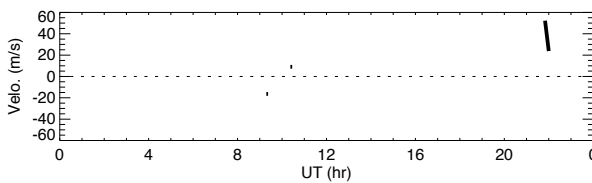
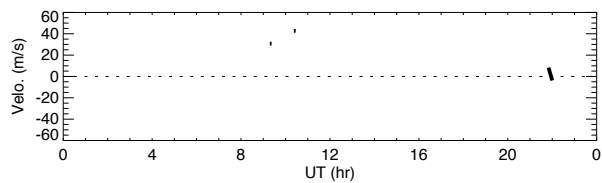
88km



85km



82km

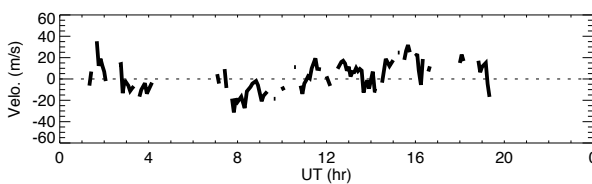
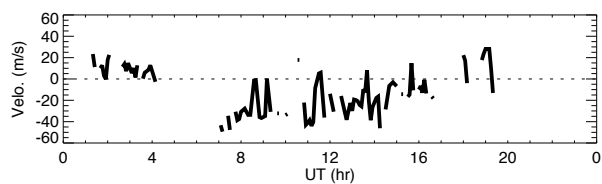


79km

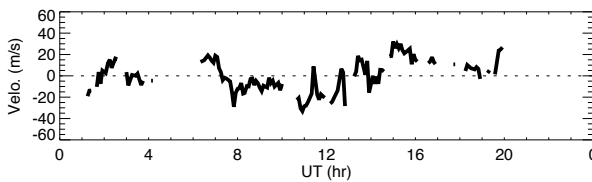
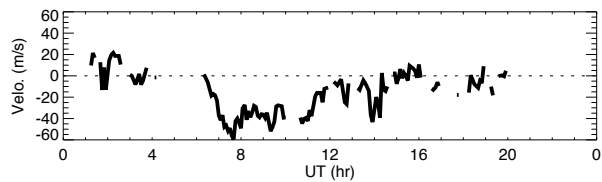
Wind data obtained by MF radar at Tromsøe on December 18, 2012

North

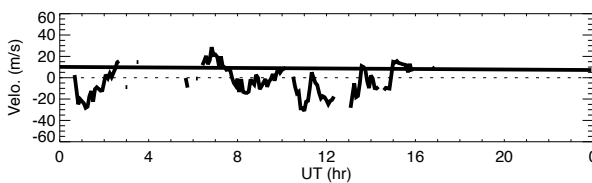
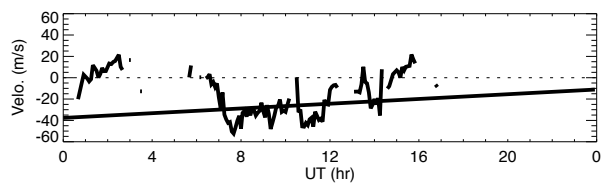
East



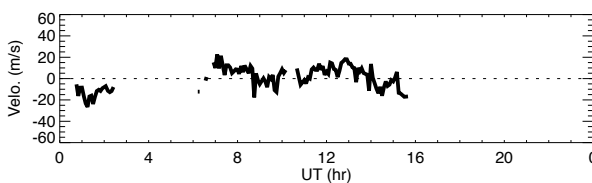
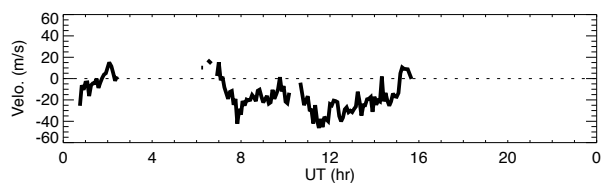
91km



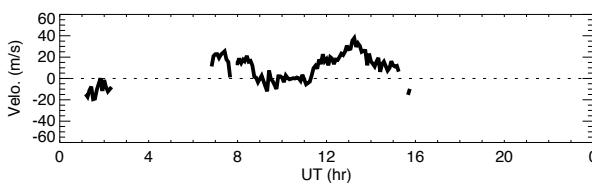
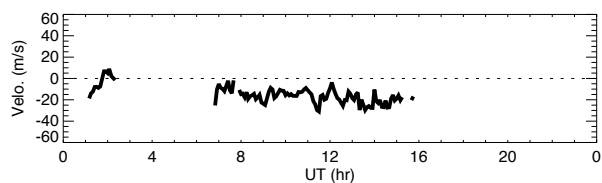
88km



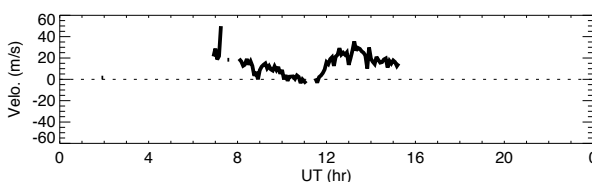
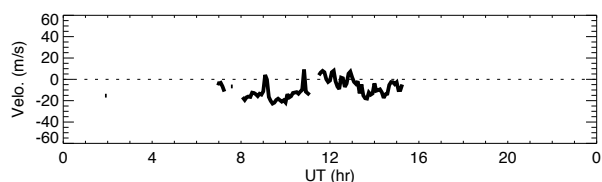
85km



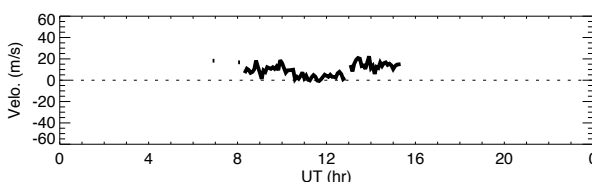
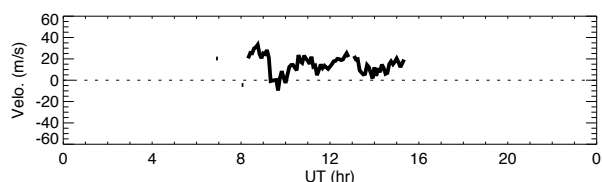
82km



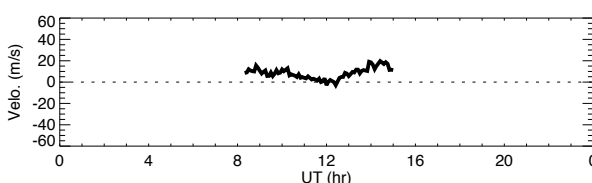
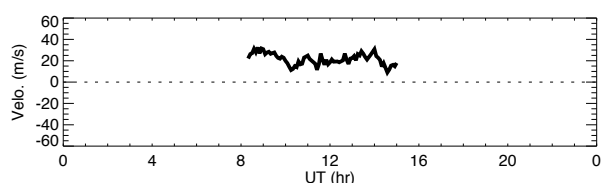
79km



76km



73km

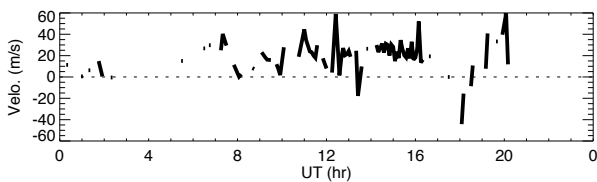
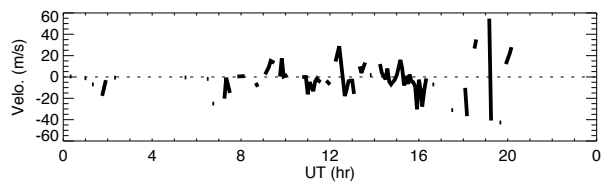


70km

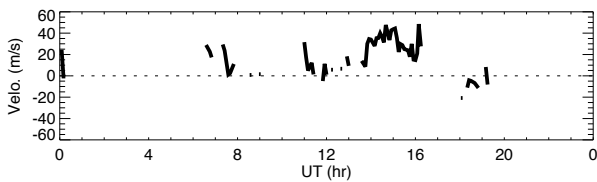
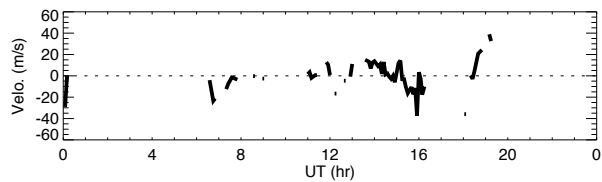
Wind data obtained by MF radar at Tromsøe on December 22, 2012

North

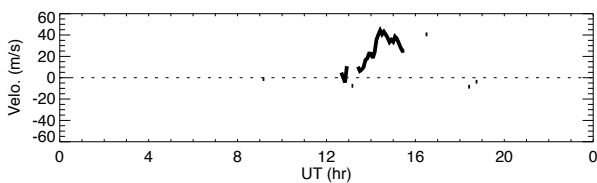
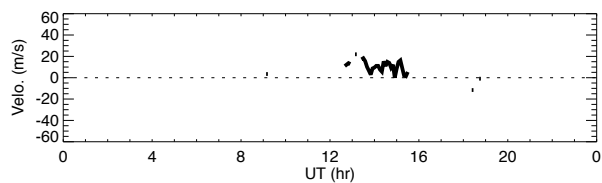
East



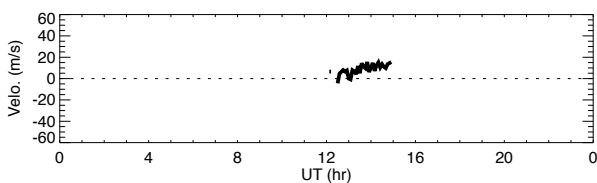
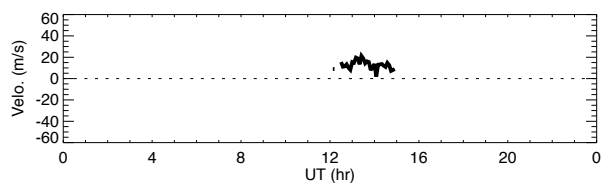
91km



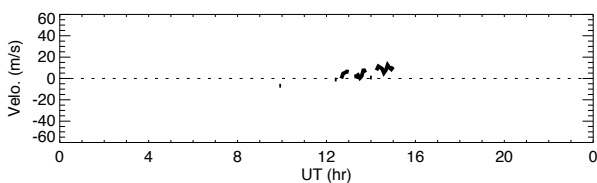
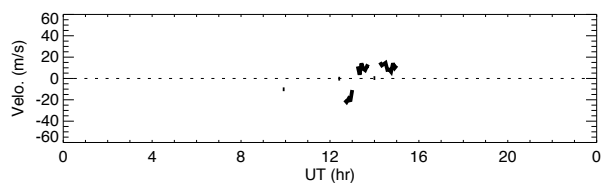
88km



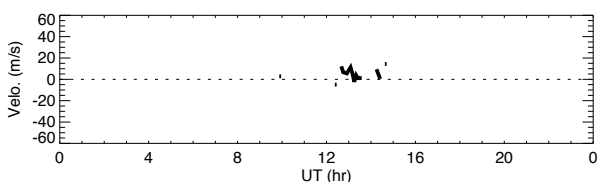
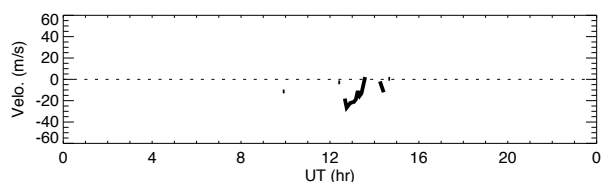
85km



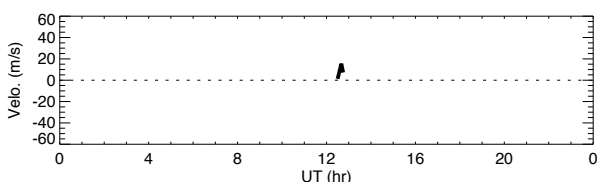
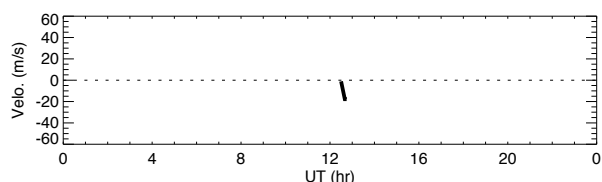
82km



79km



76km

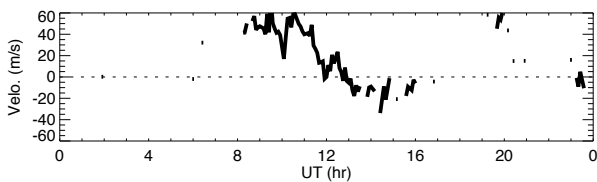
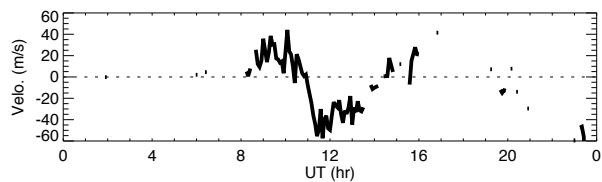


73km

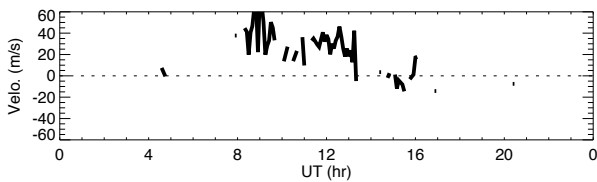
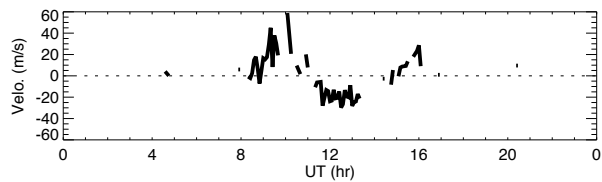
Wind data obtained by MF radar at Tromsøe on December 23, 2012

North

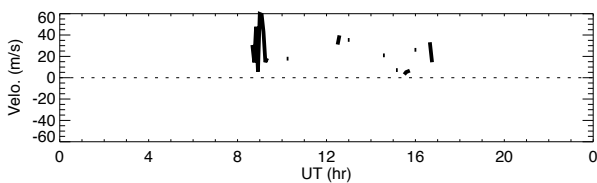
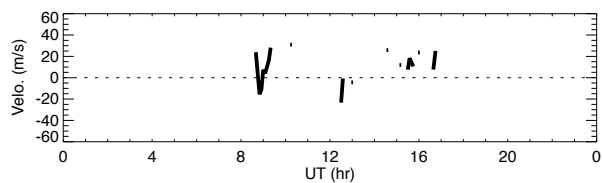
East



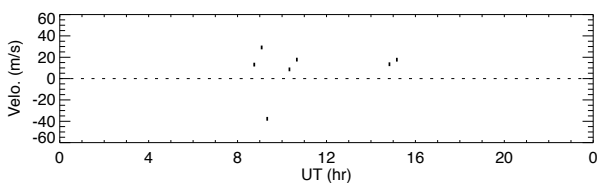
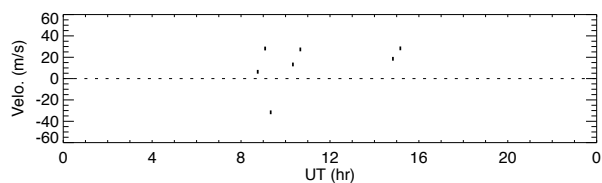
91km



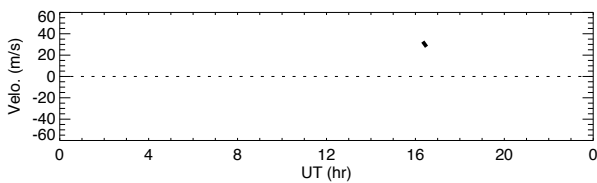
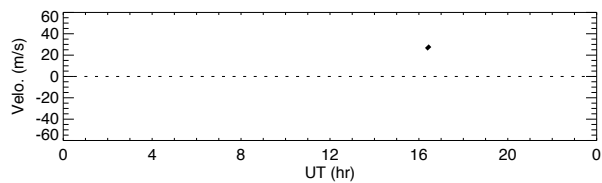
88km



85km



82km

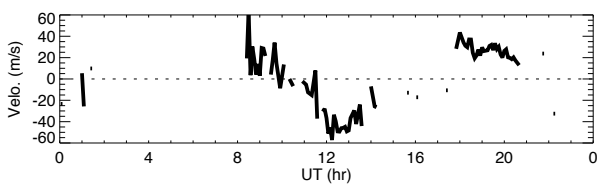
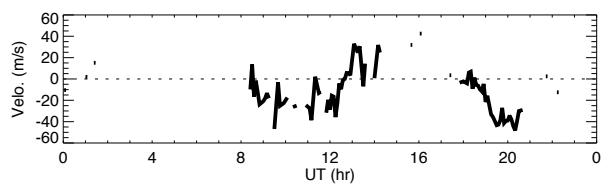


79km

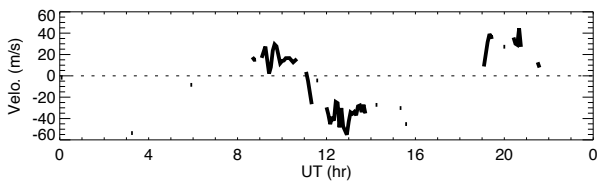
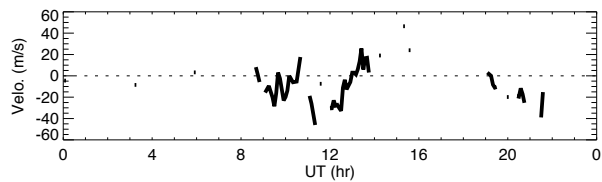
Wind data obtained by MF radar at Tromsøe on December 24, 2012

North

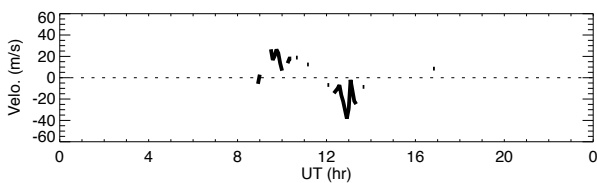
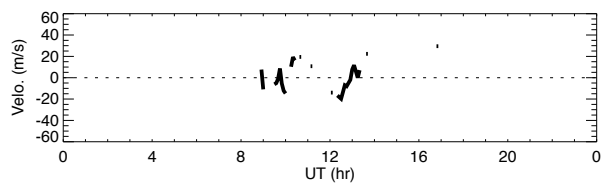
East



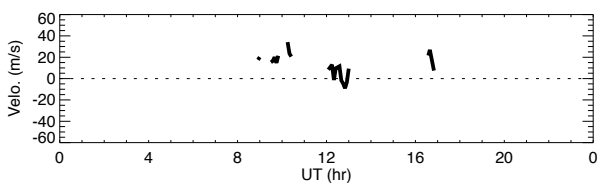
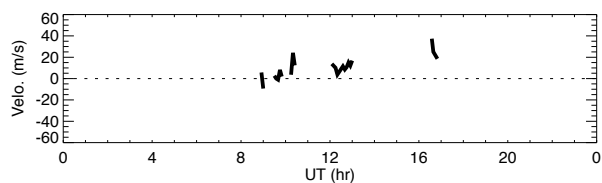
91km



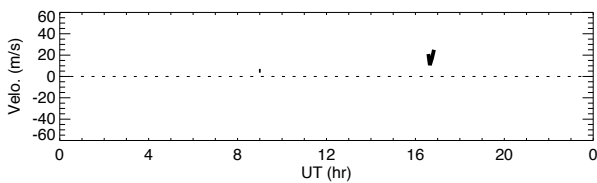
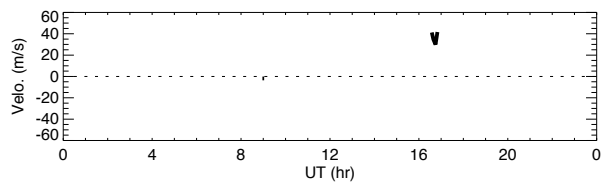
88km



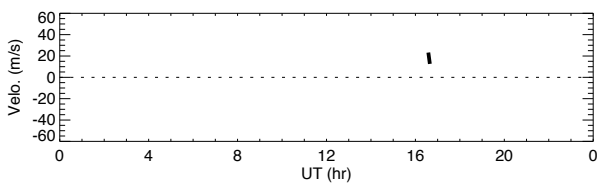
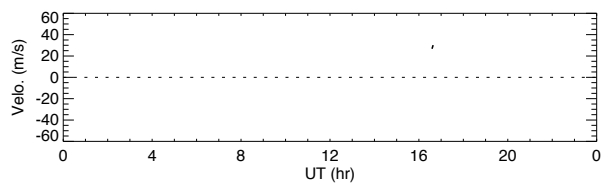
85km



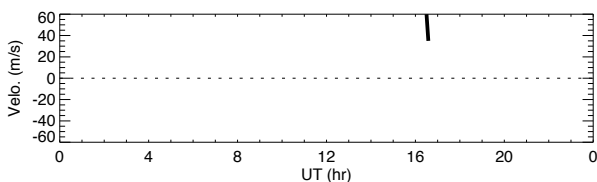
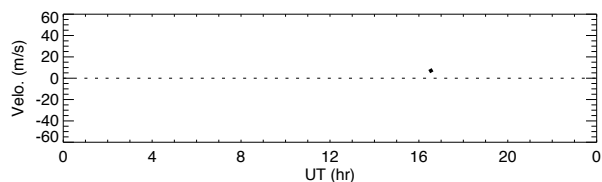
82km



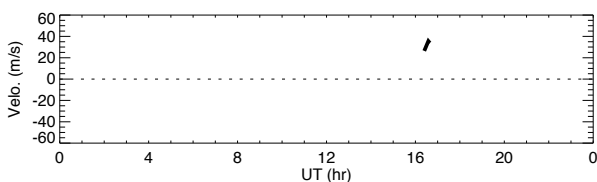
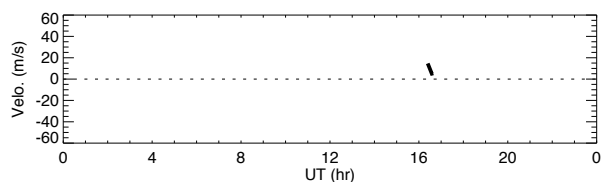
79km



76km



73km

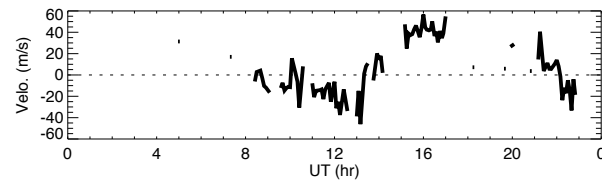
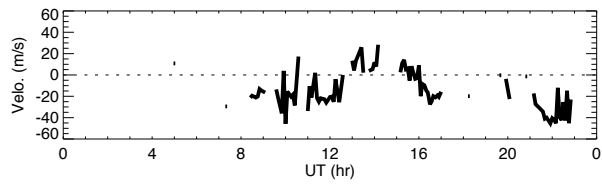


70km

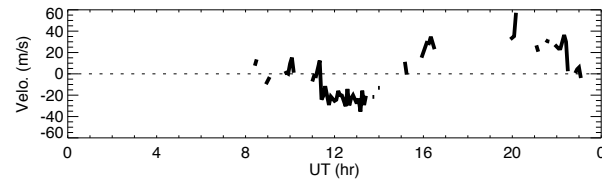
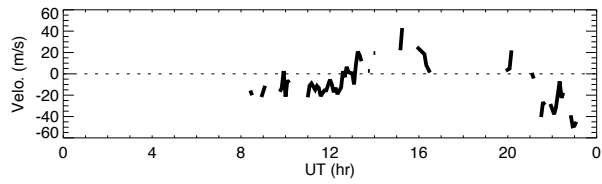
Wind data obtained by MF radar at Tromsøe on December 25, 2012

North

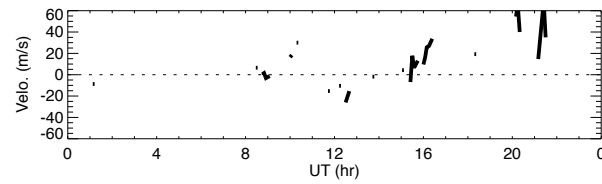
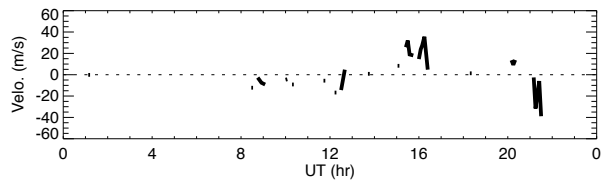
East



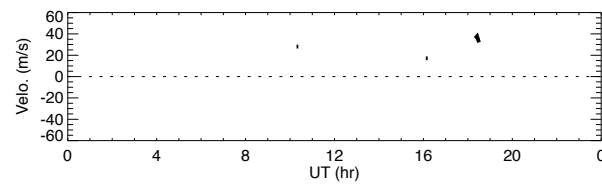
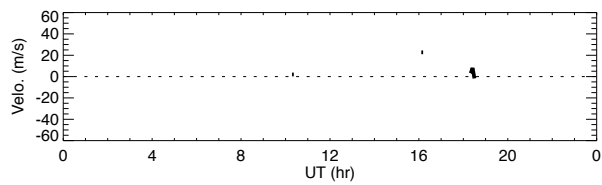
91km



88km



85km

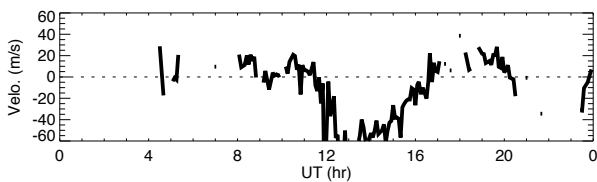
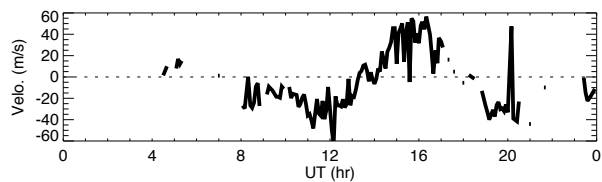


82km

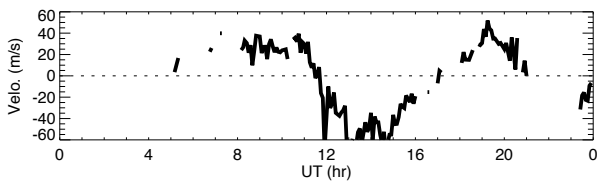
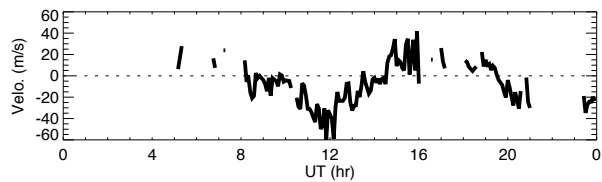
Wind data obtained by MF radar at Tromsøe on December 26, 2012

North

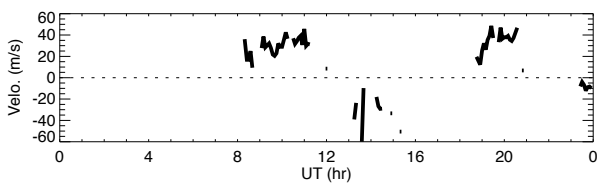
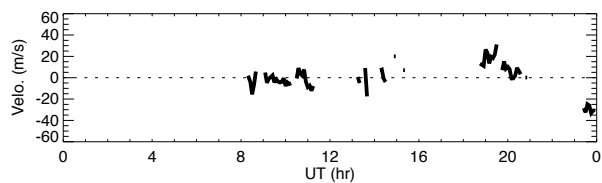
East



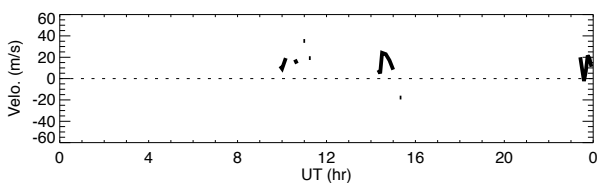
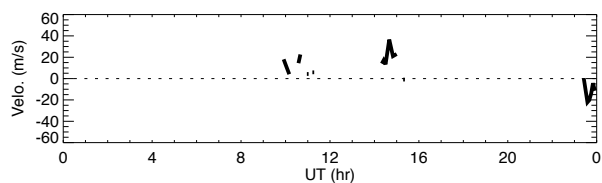
91km



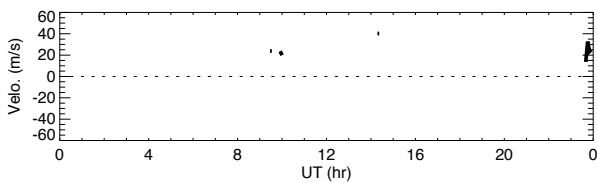
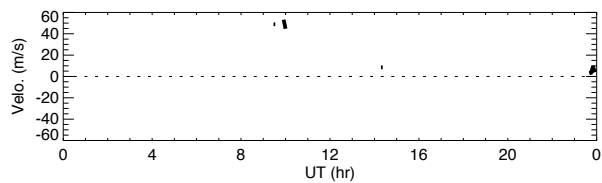
88km



85km



82km

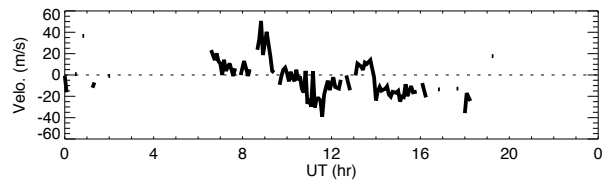
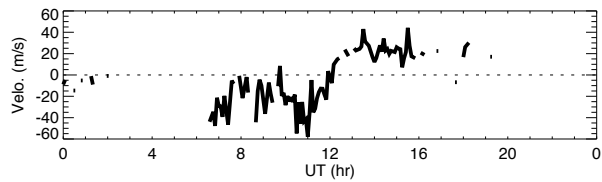


79km

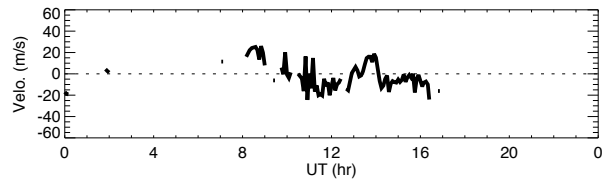
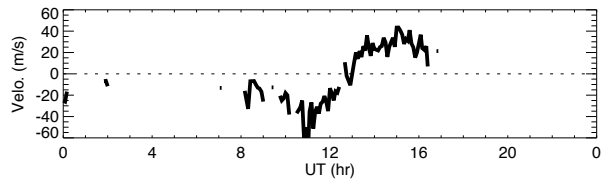
Wind data obtained by MF radar at Tromsøe on December 27, 2012

North

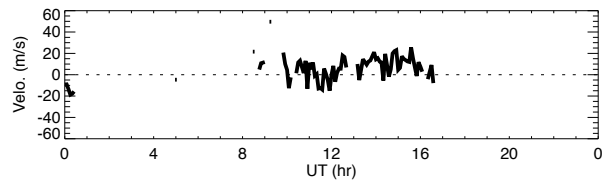
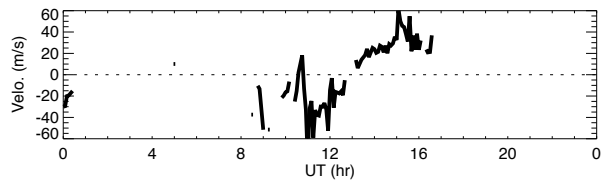
East



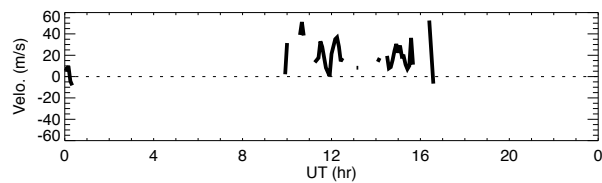
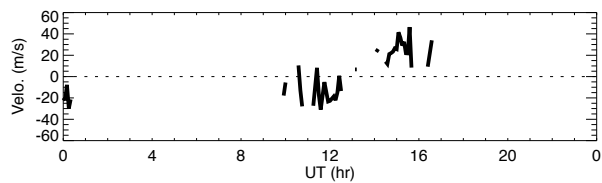
91km



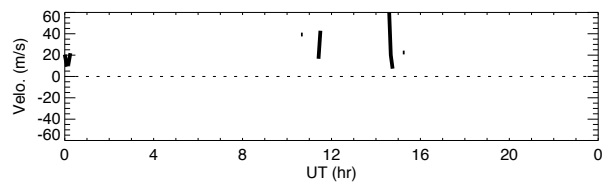
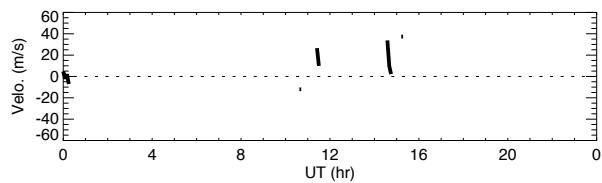
88km



85km



82km

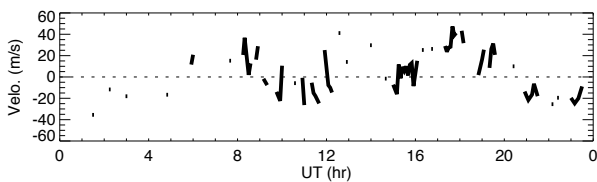
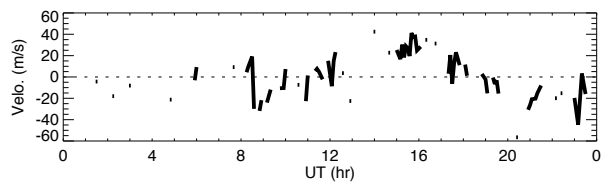


79km

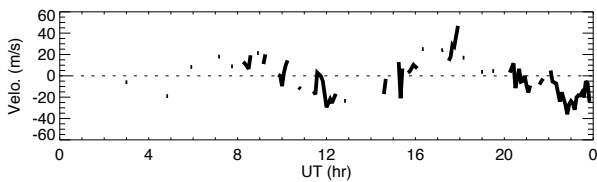
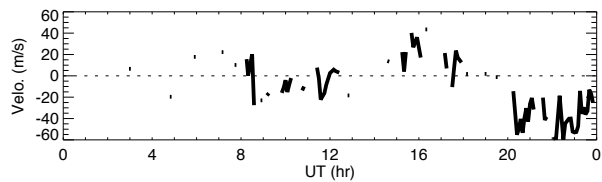
Wind data obtained by MF radar at Tromsøe on December 28, 2012

North

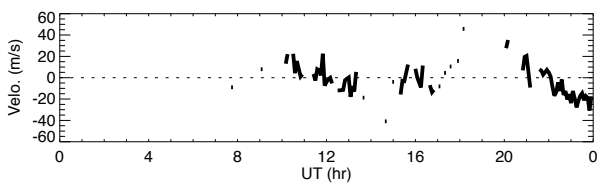
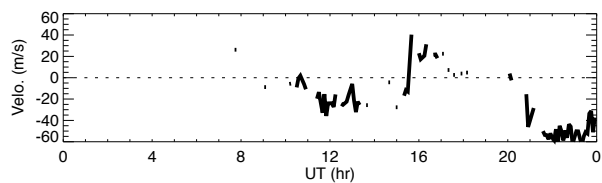
East



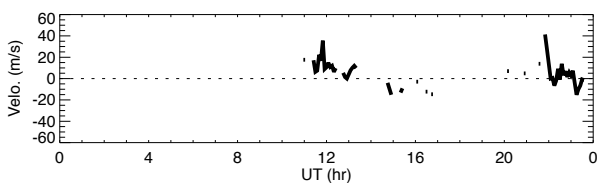
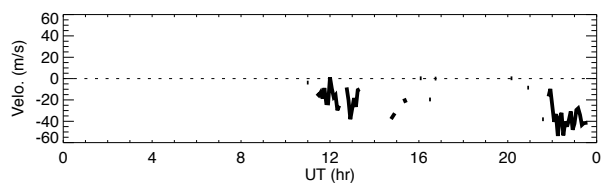
91km



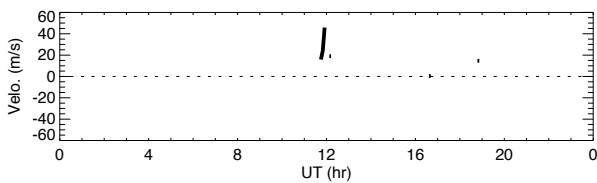
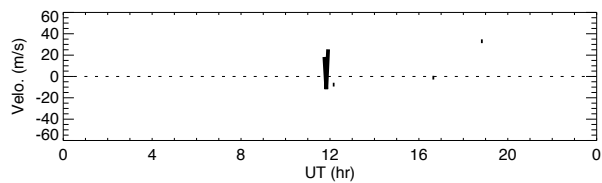
88km



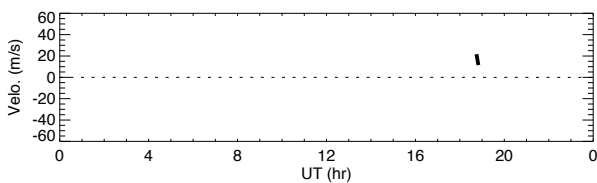
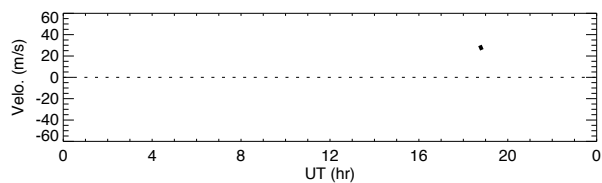
85km



82km



79km

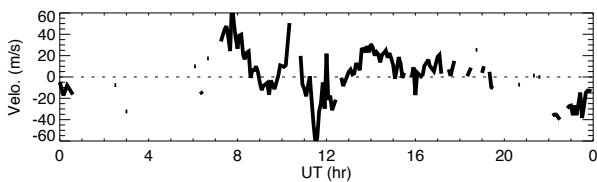
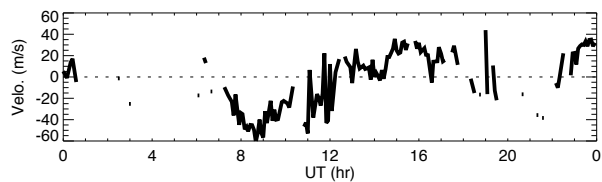


76km

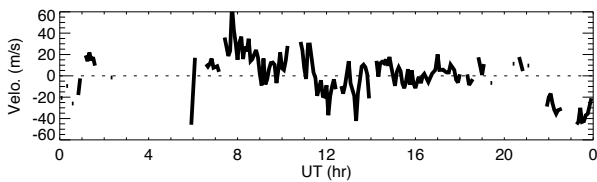
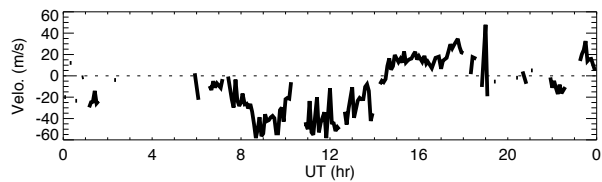
Wind data obtained by MF radar at Tromsøe on December 29, 2012

North

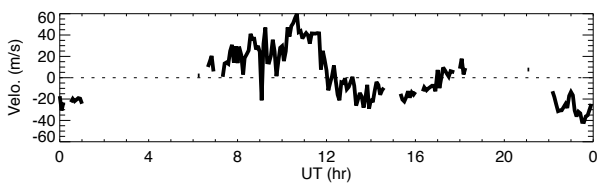
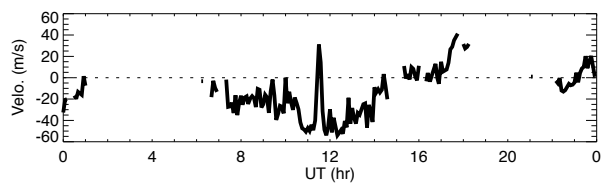
East



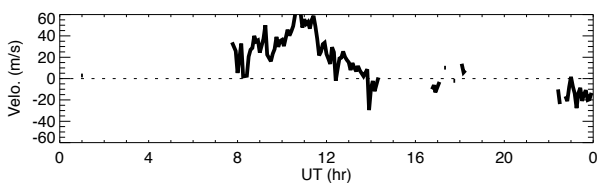
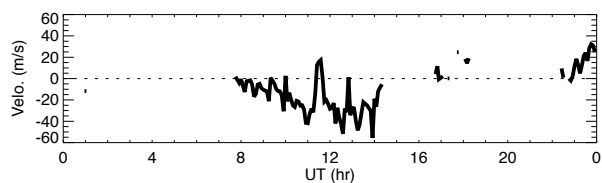
91km



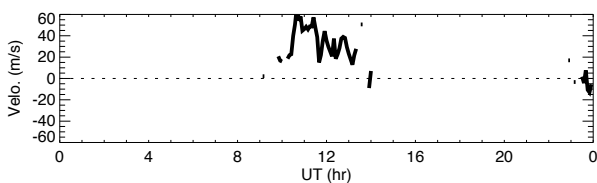
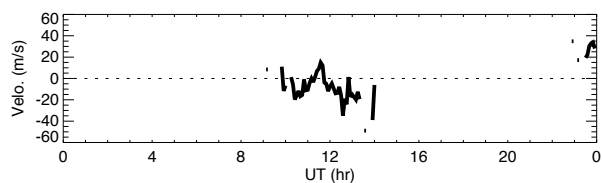
88km



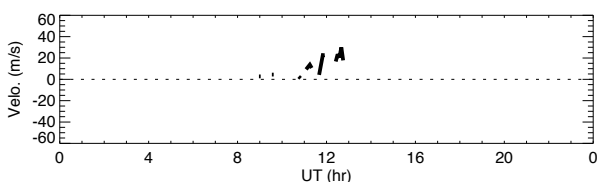
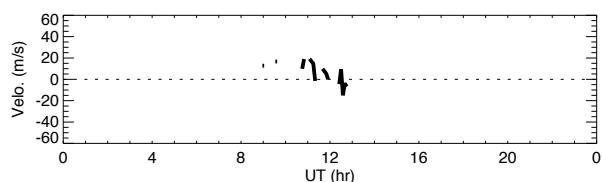
85km



82km



79km

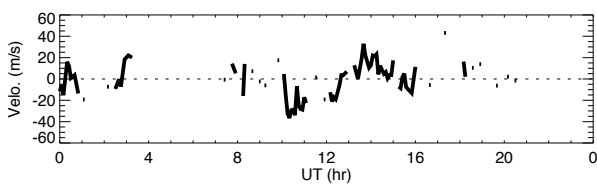
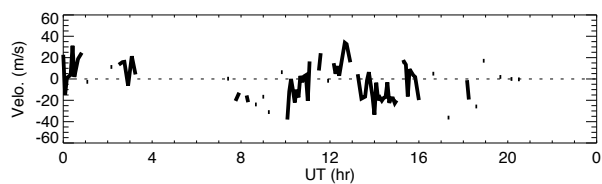


76km

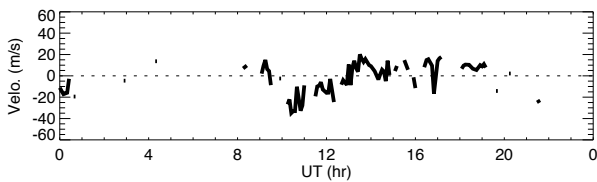
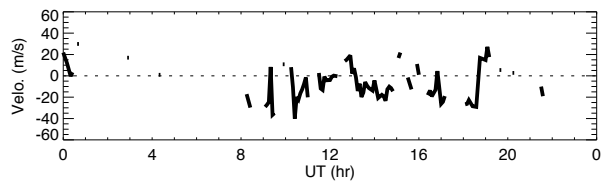
Wind data obtained by MF radar at Tromsøe on December 30, 2012

North

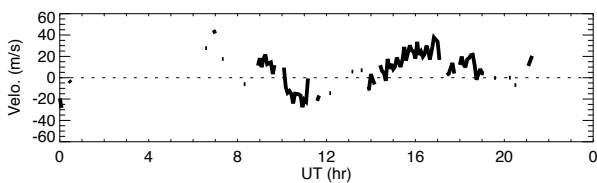
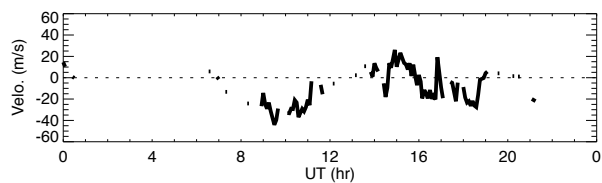
East



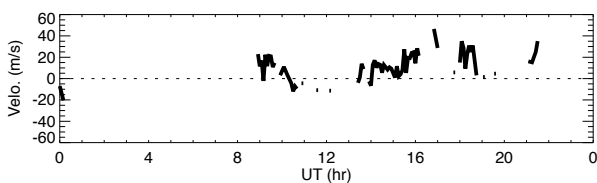
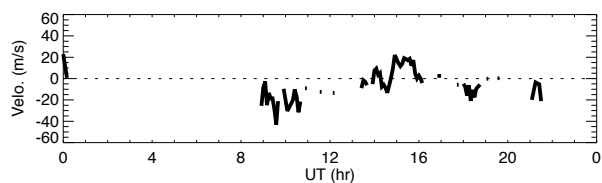
91km



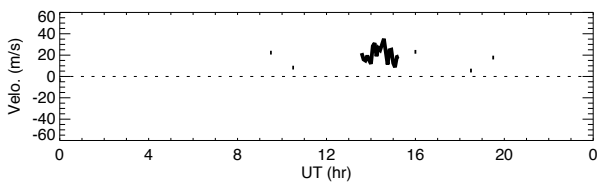
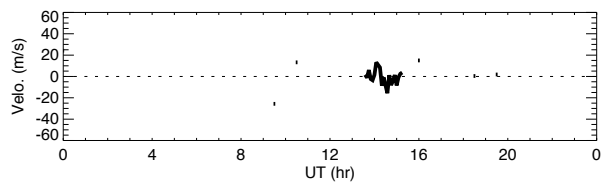
88km



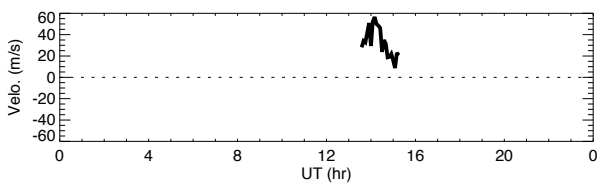
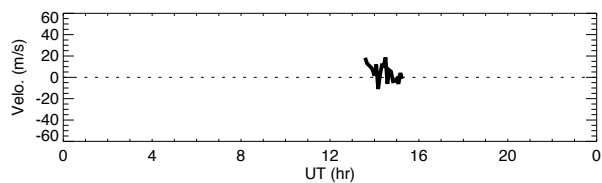
85km



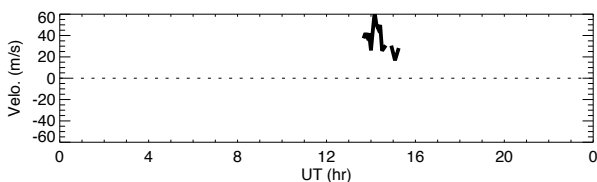
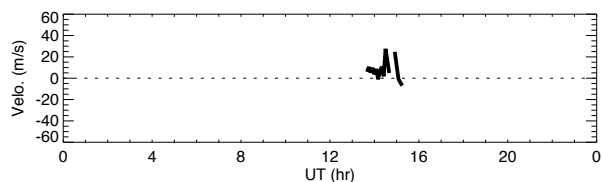
82km



79km



76km



73km

Wind data obtained by MF radar at Tromsøe on December 31, 2012

