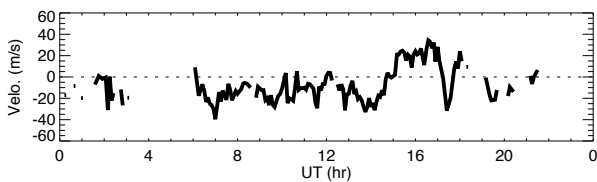
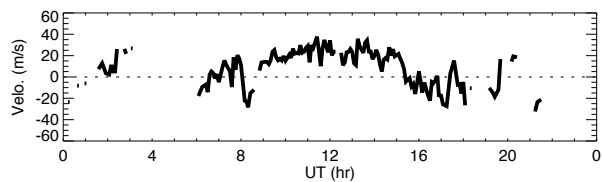


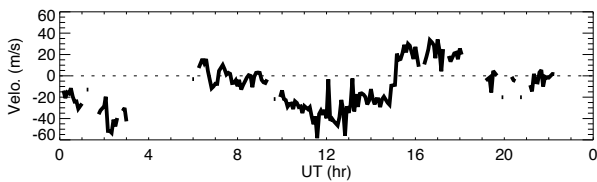
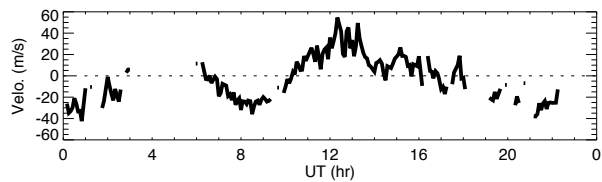
Wind data obtained by MF radar at Tromsøe on March 9, 2013

North

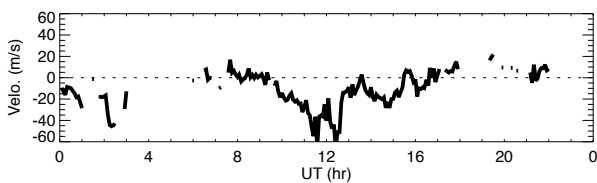
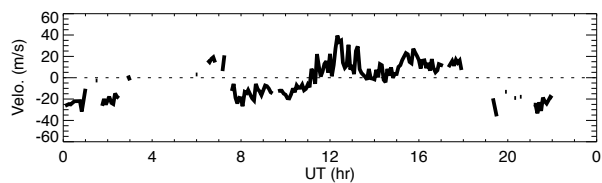
East



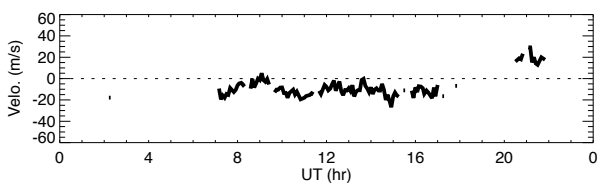
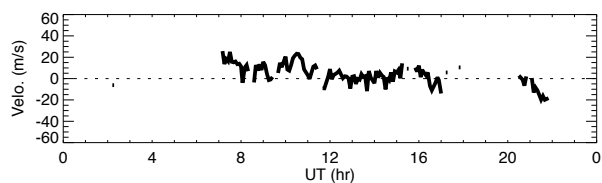
91km



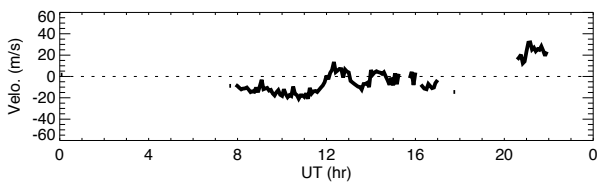
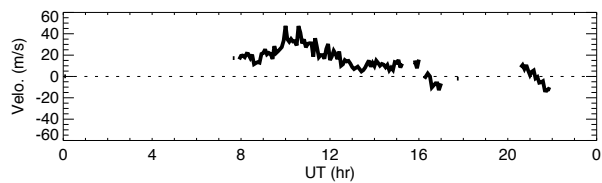
88km



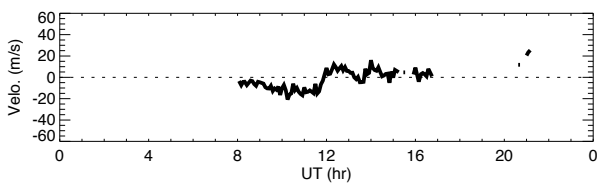
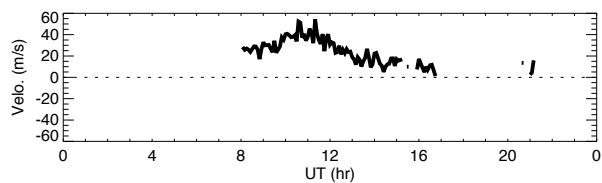
85km



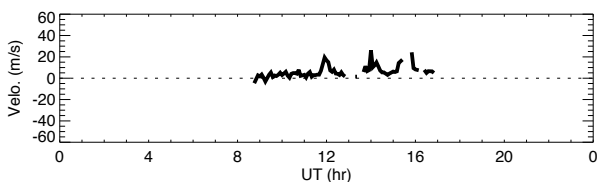
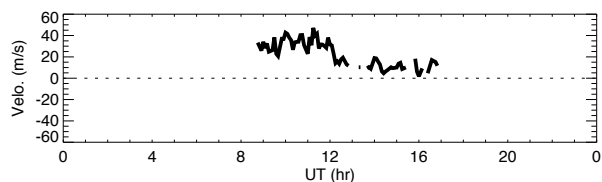
82km



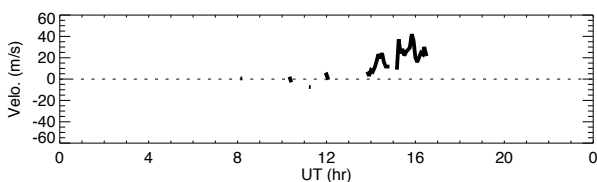
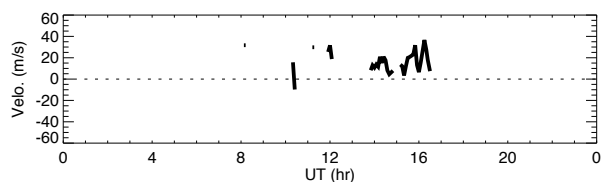
79km



76km

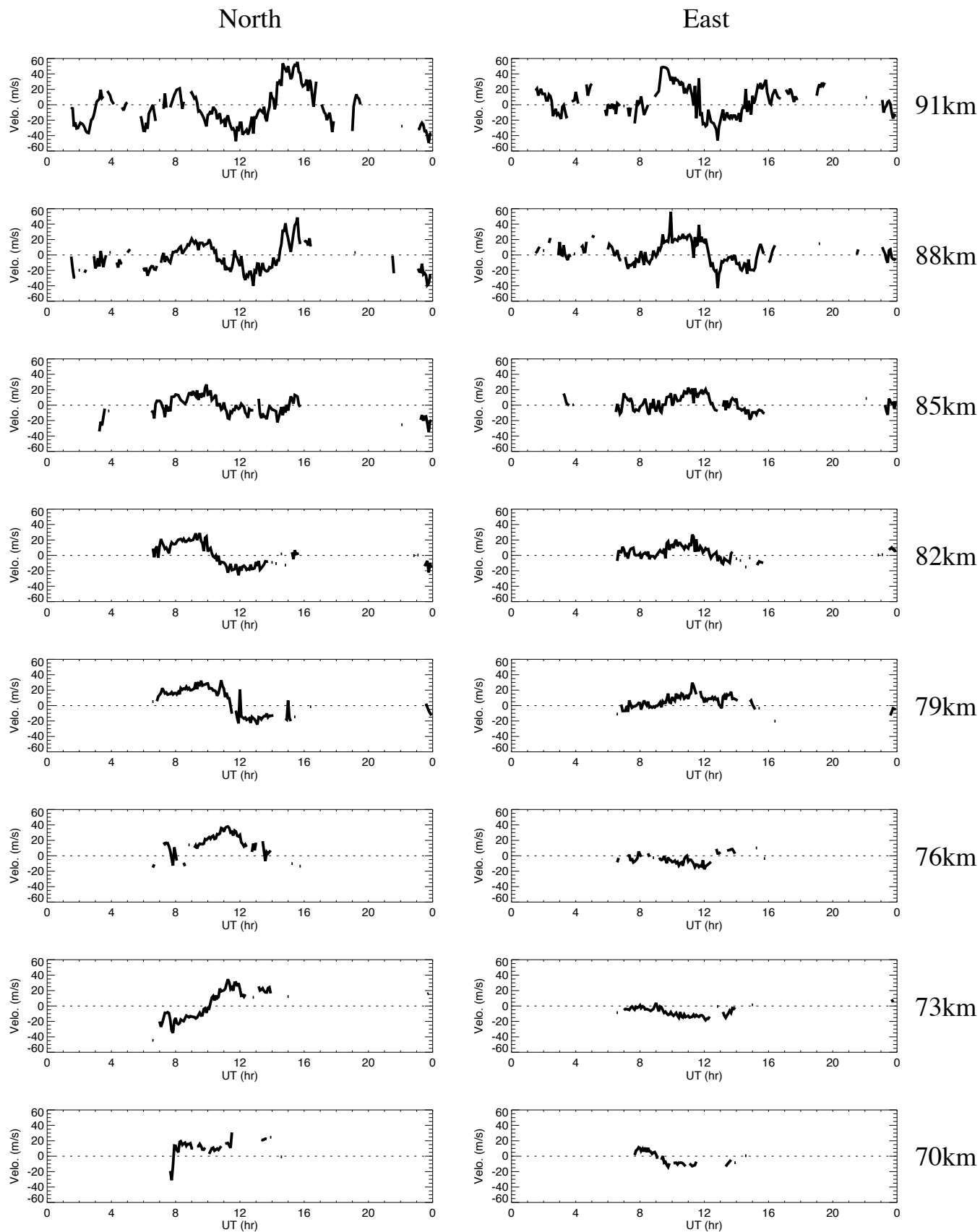


73km



70km

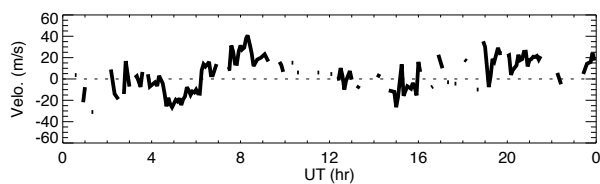
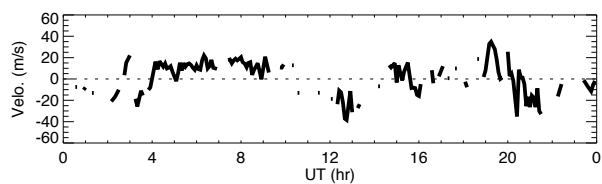
Wind data obtained by MF radar at Tromsøe on March 12, 2013



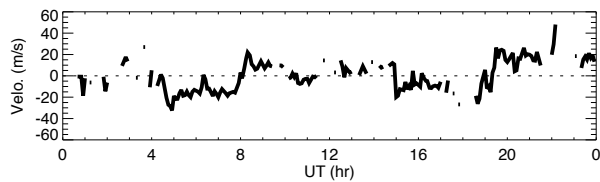
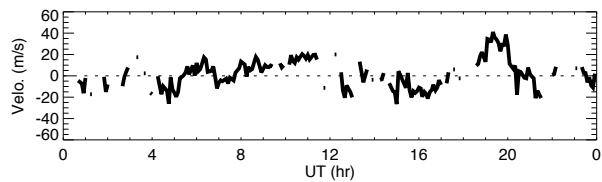
Wind data obtained by MF radar at Tromsøe on March 22, 2013

North

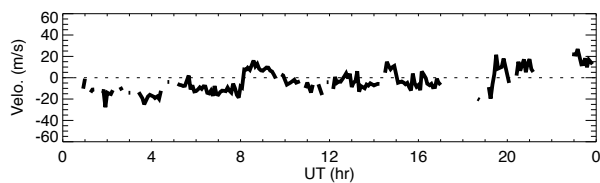
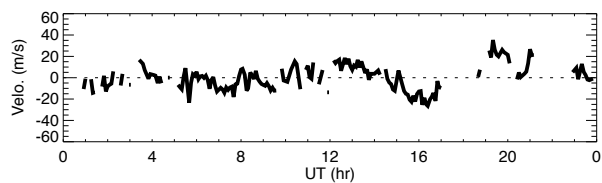
East



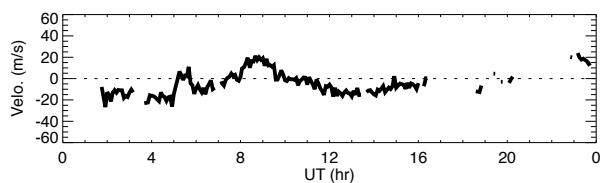
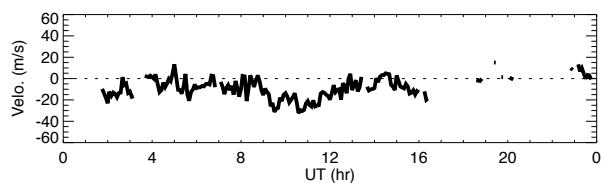
91km



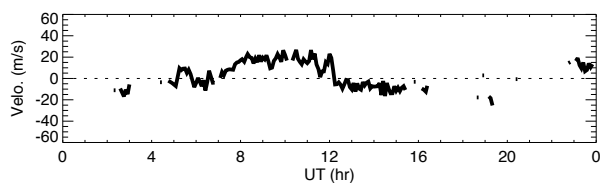
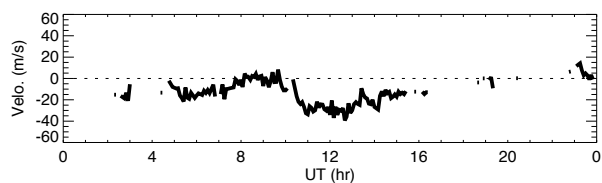
88km



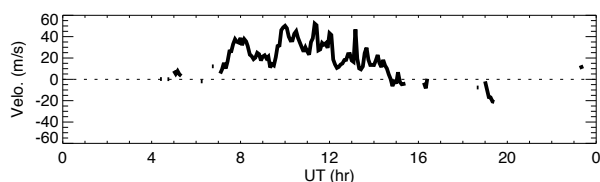
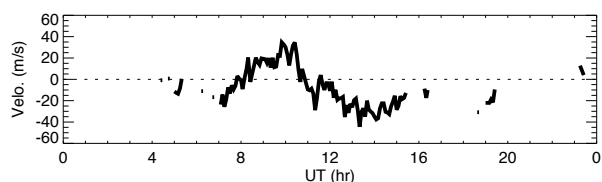
85km



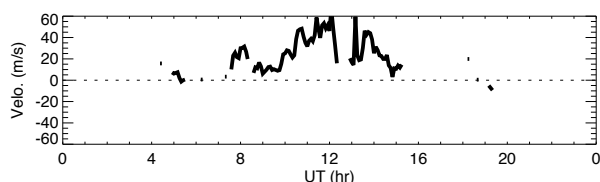
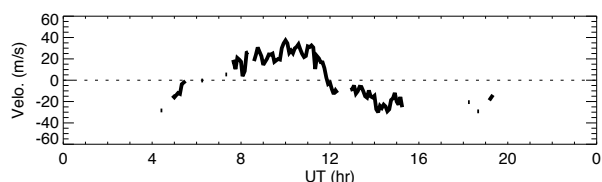
82km



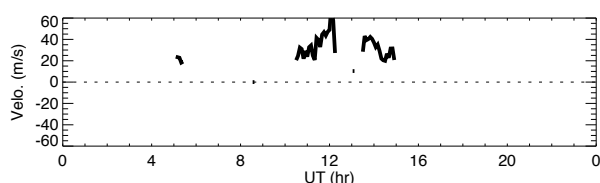
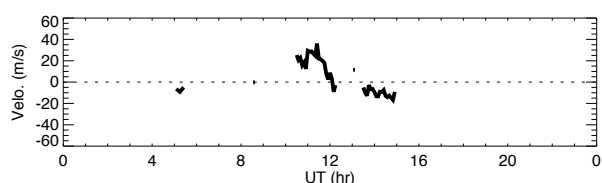
79km



76km



73km

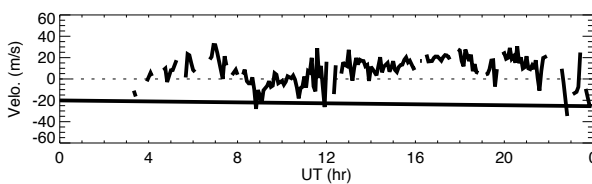
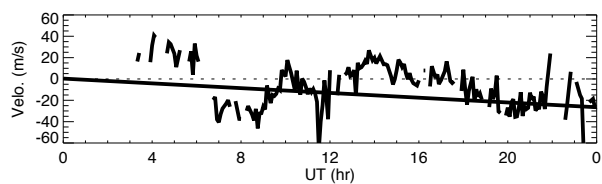


70km

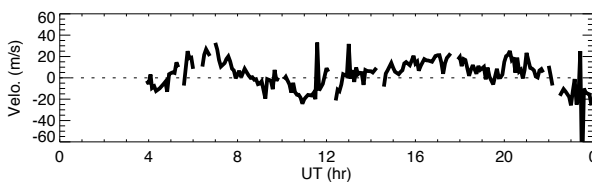
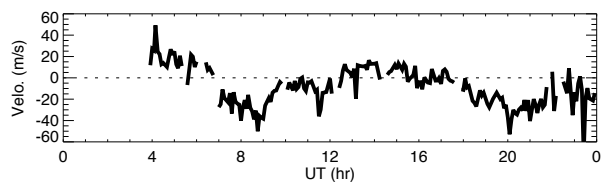
Wind data obtained by MF radar at Tromsøe on March 27, 2013

North

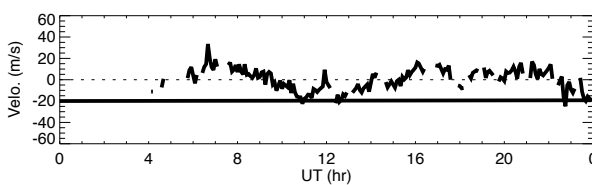
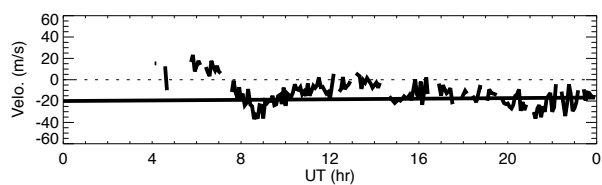
East



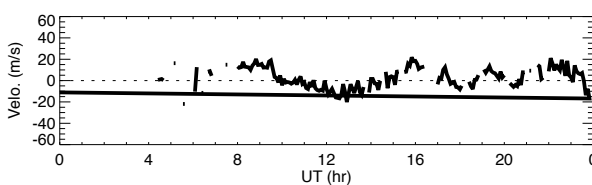
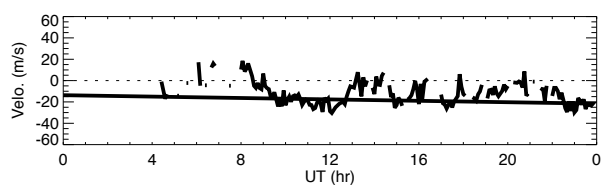
91km



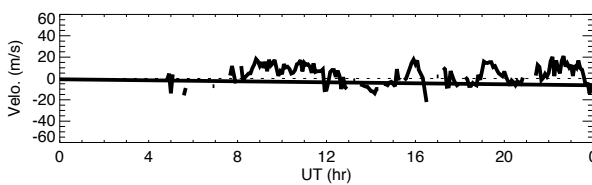
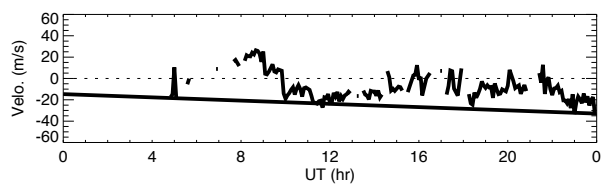
88km



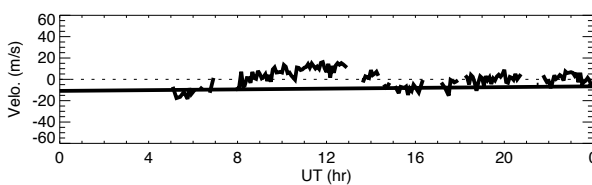
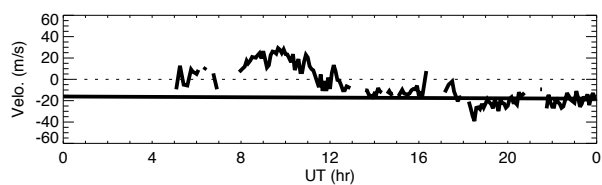
85km



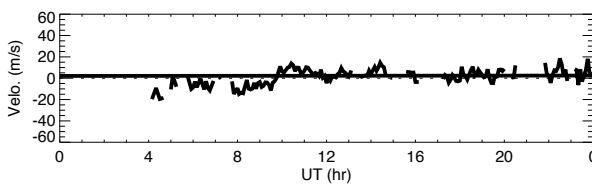
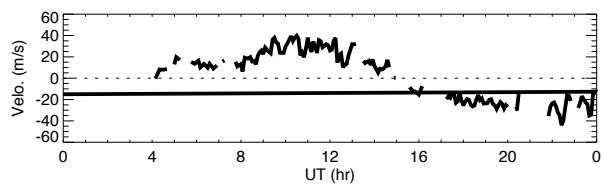
82km



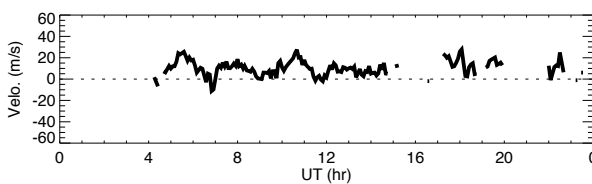
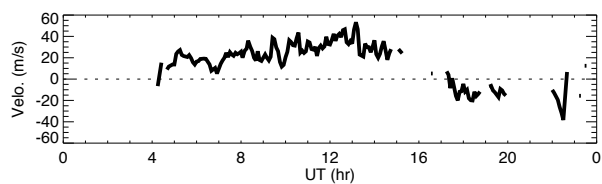
79km



76km



73km



70km

