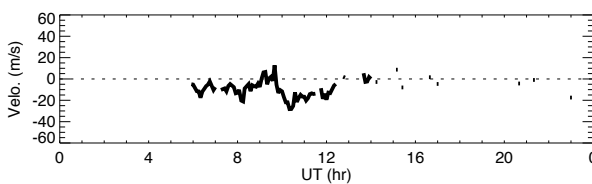
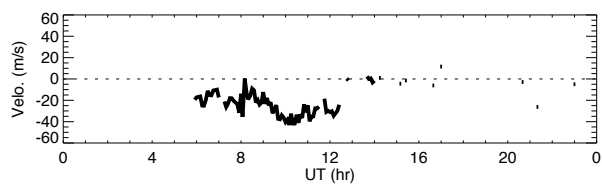


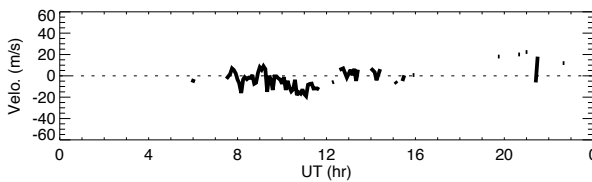
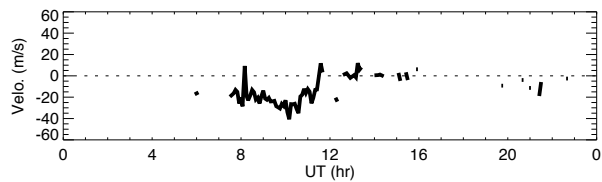
Wind data obtained by MF radar at Tromsøe on October 1, 2013

North

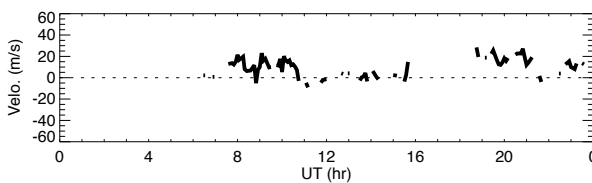
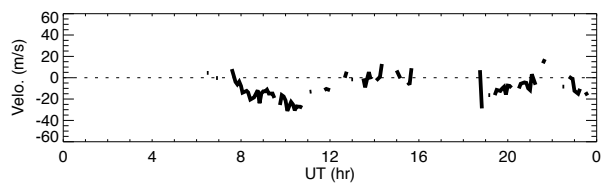
East



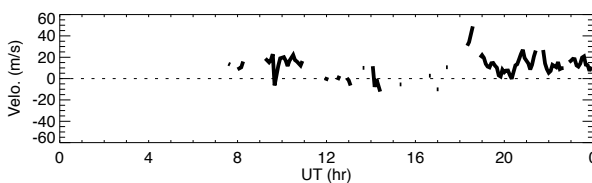
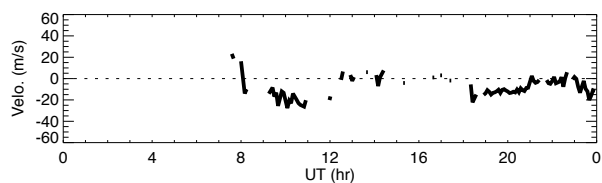
91km



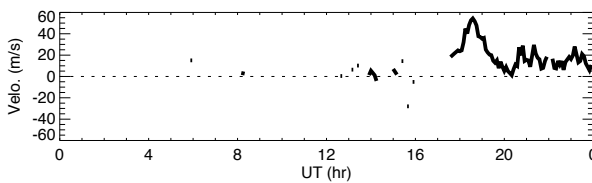
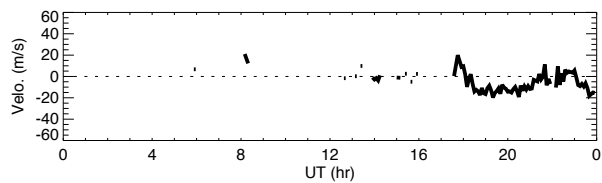
88km



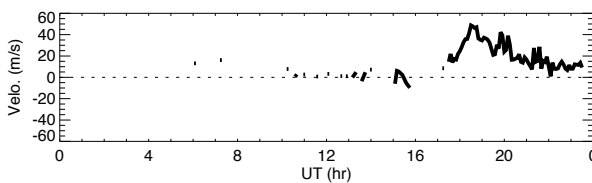
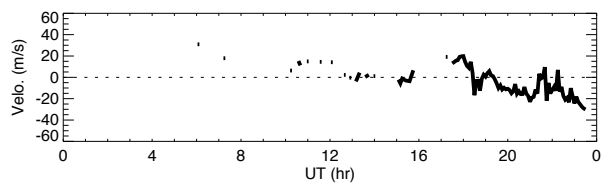
85km



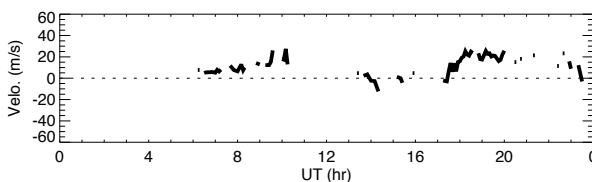
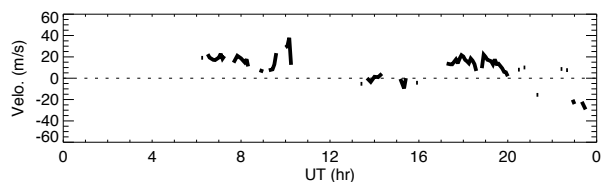
82km



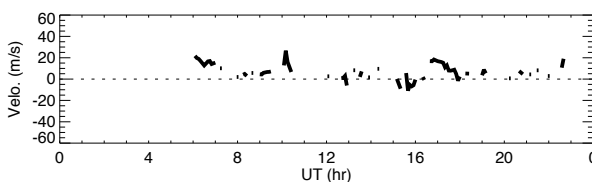
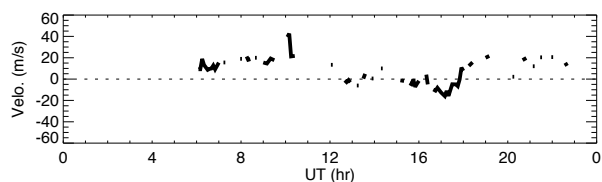
79km



76km



73km

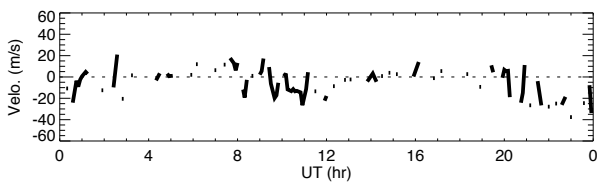
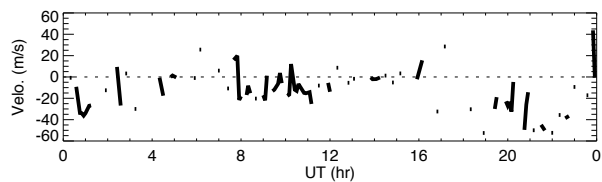


70km

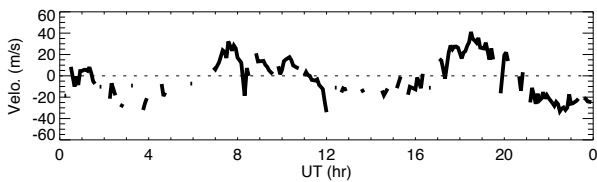
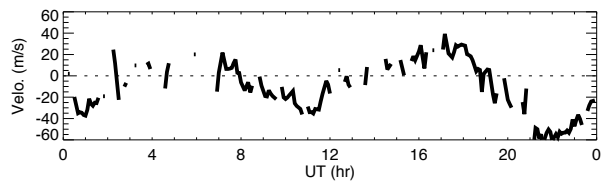
Wind data obtained by MF radar at Tromsøe on October 2, 2013

North

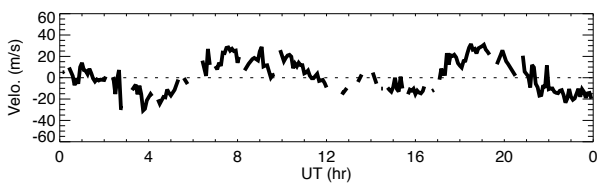
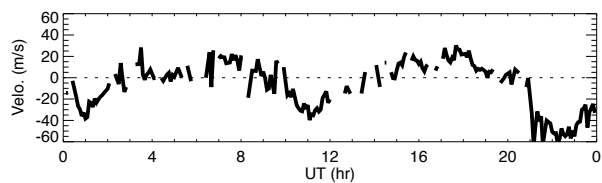
East



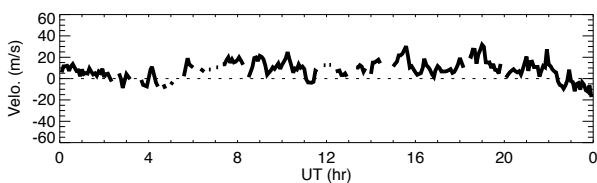
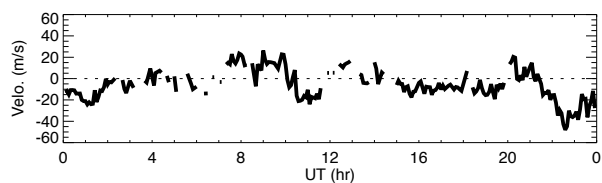
91km



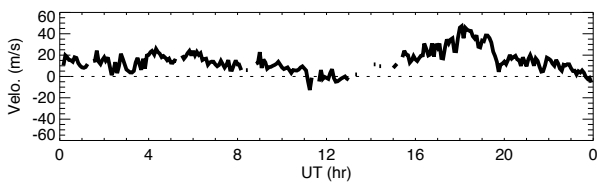
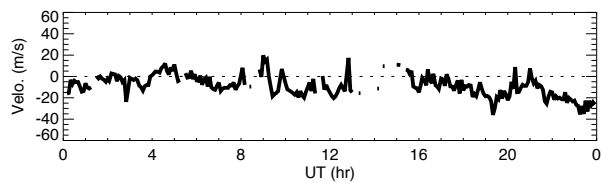
88km



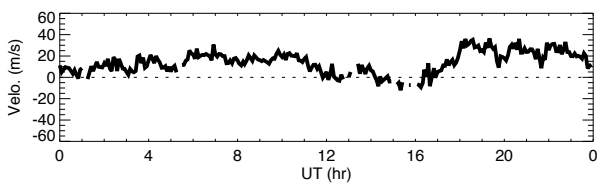
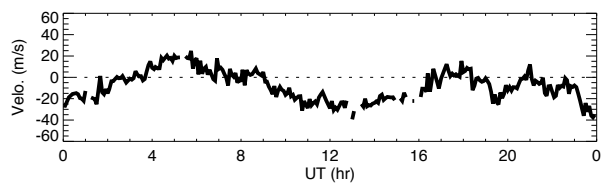
85km



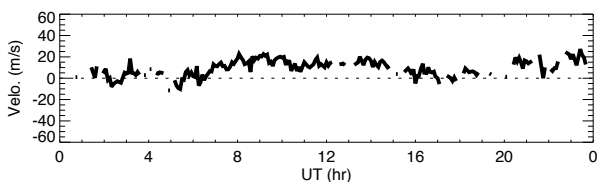
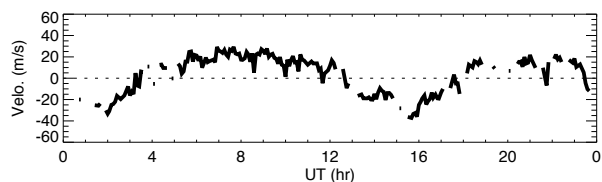
82km



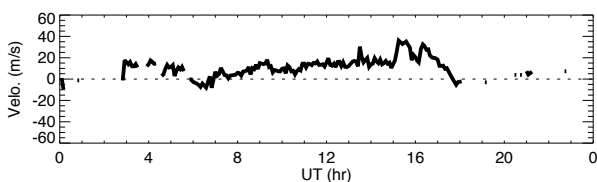
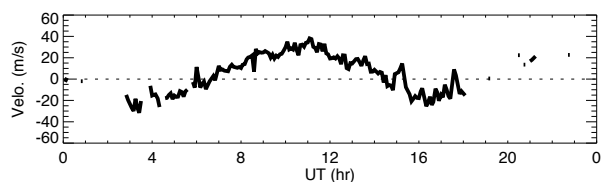
79km



76km

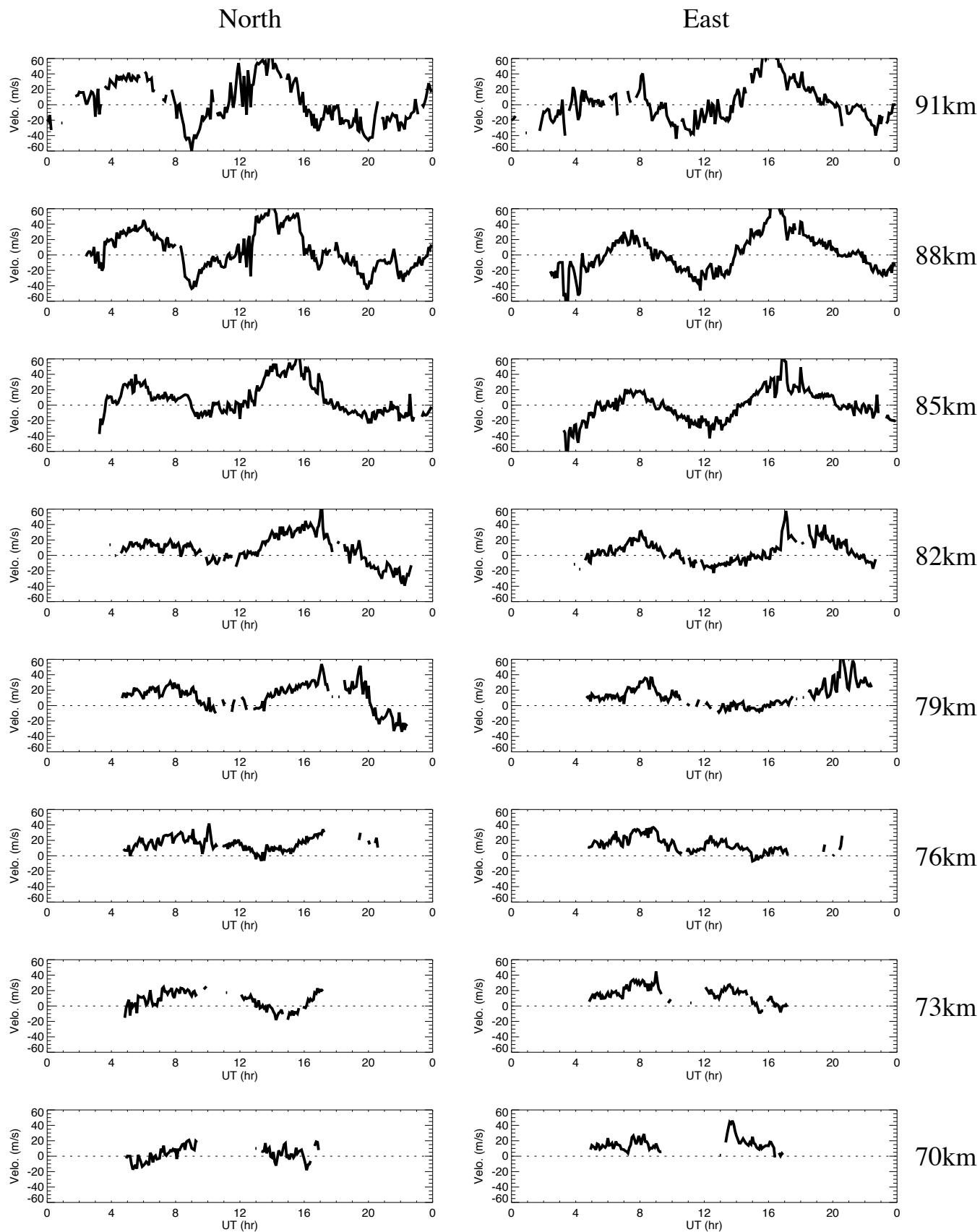


73km



70km

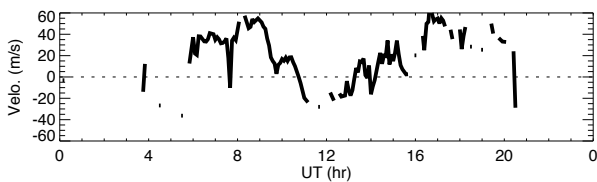
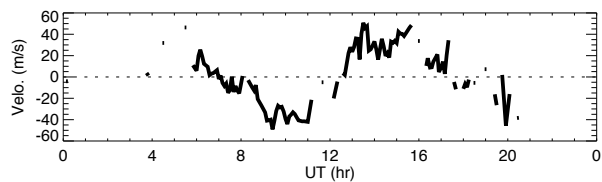
Wind data obtained by MF radar at Tromsøe on October 8, 2013



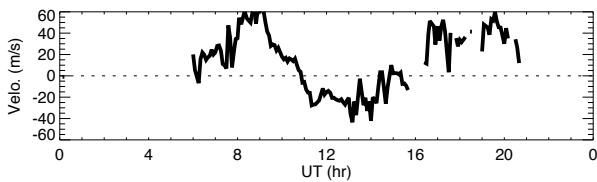
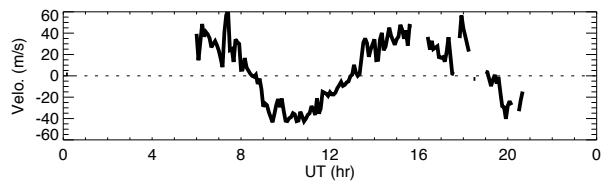
Wind data obtained by MF radar at Tromsøe on October 21, 2013

North

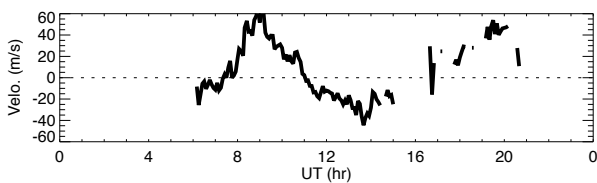
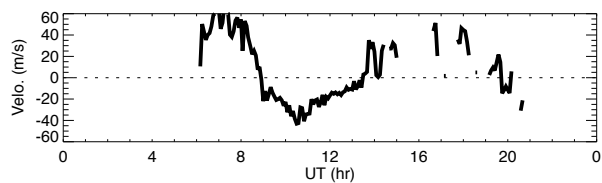
East



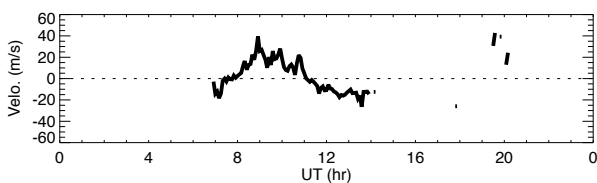
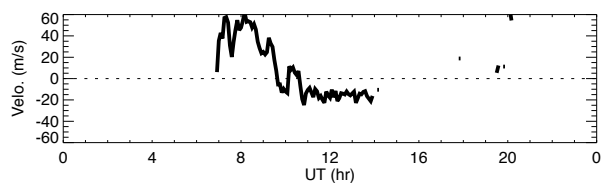
91km



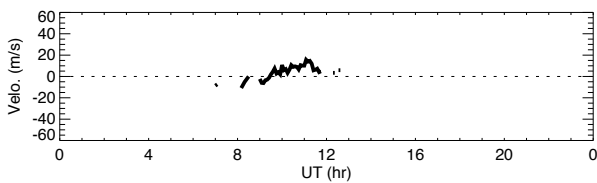
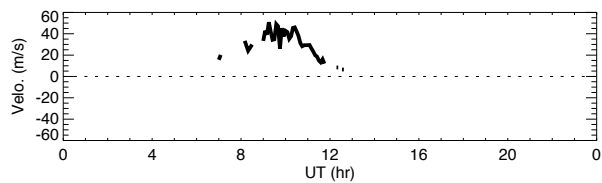
88km



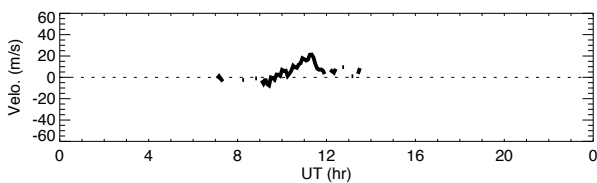
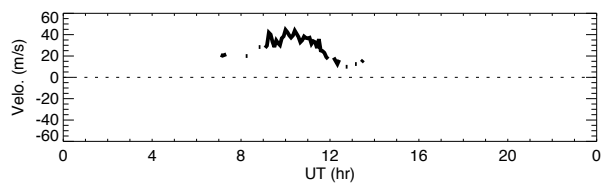
85km



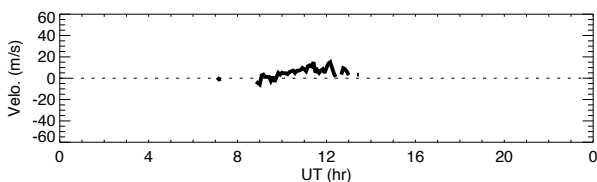
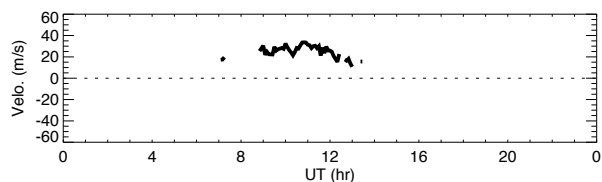
82km



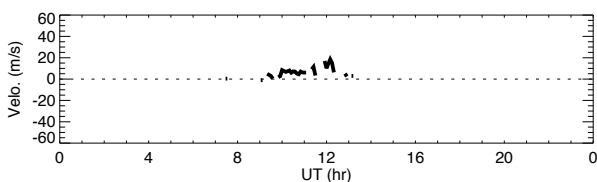
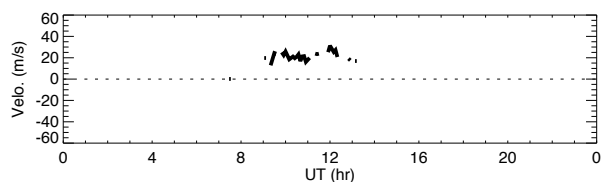
79km



76km

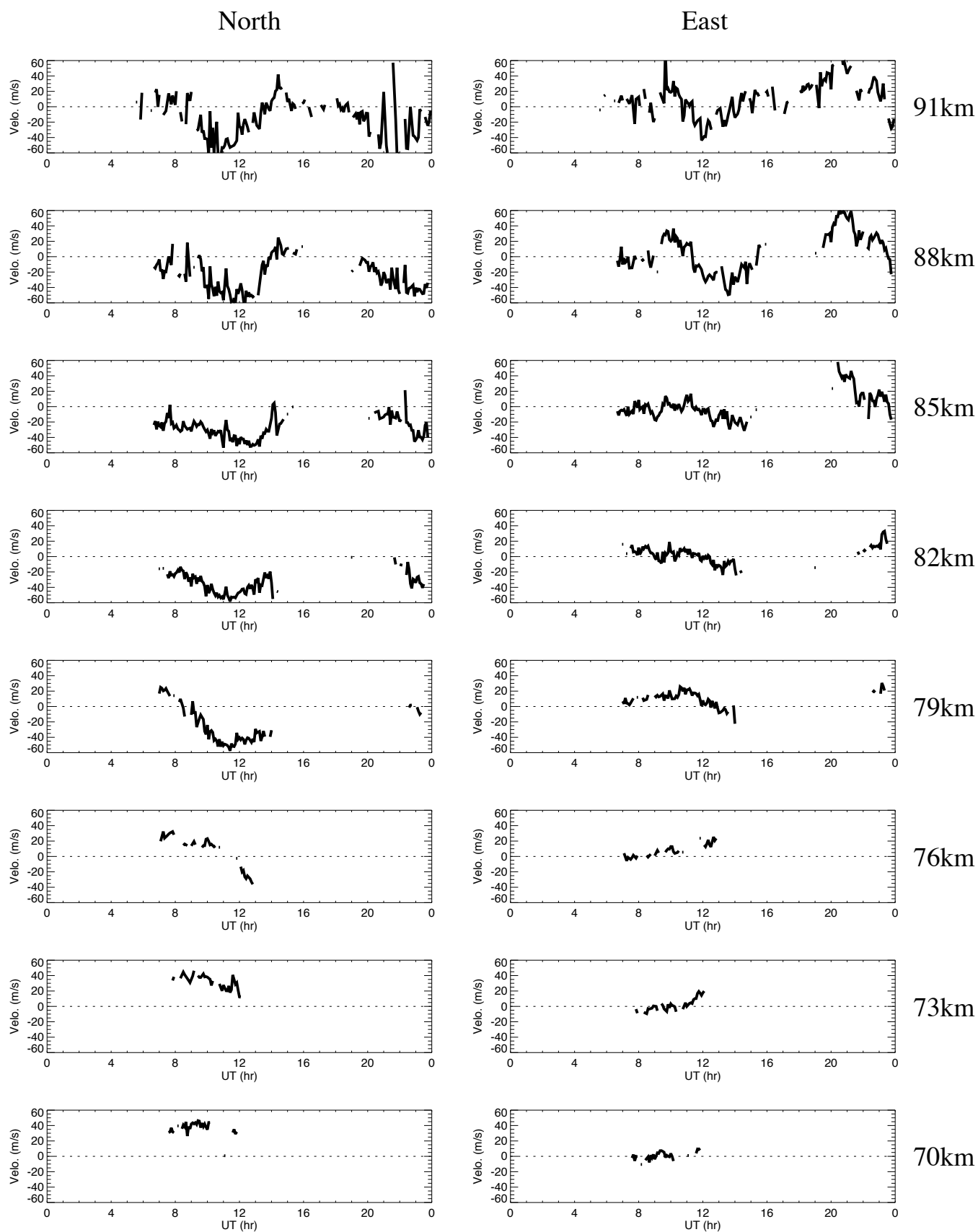


73km



70km

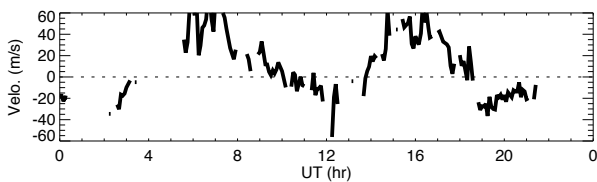
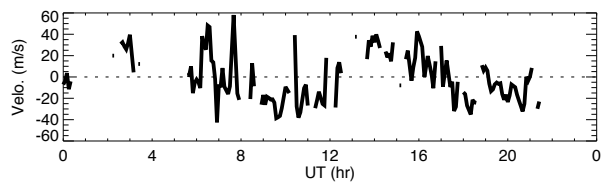
Wind data obtained by MF radar at Tromsøe on October 22, 2013



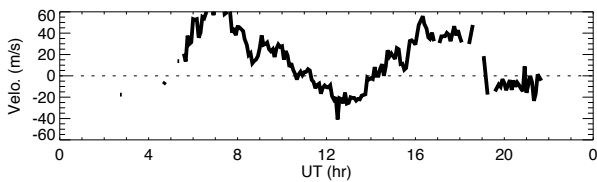
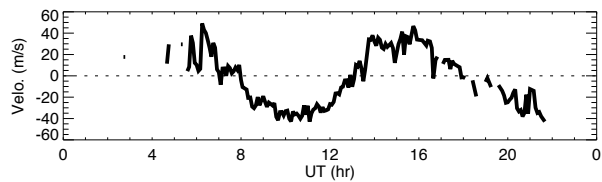
Wind data obtained by MF radar at Tromsøe on October 23, 2013

North

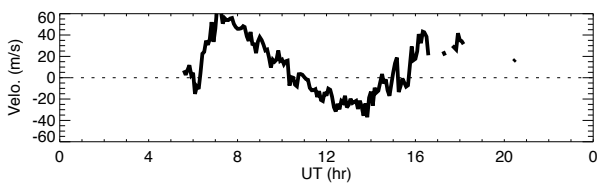
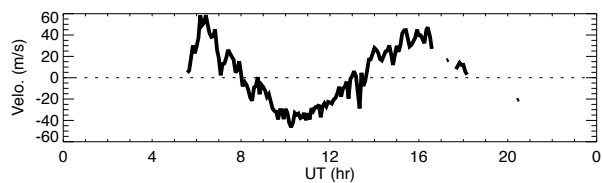
East



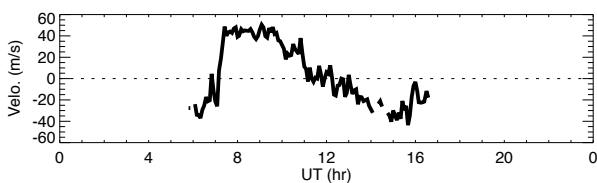
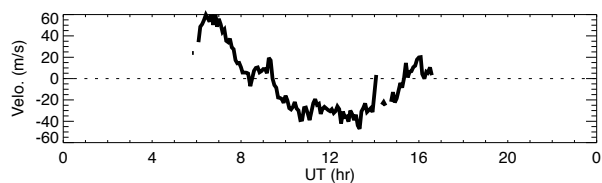
91km



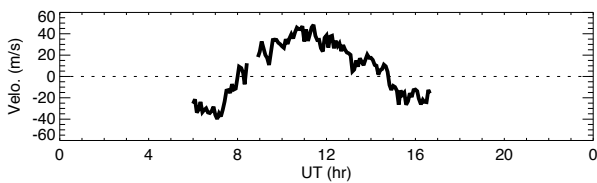
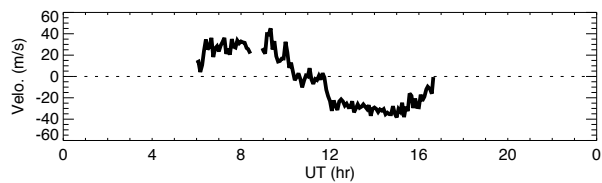
88km



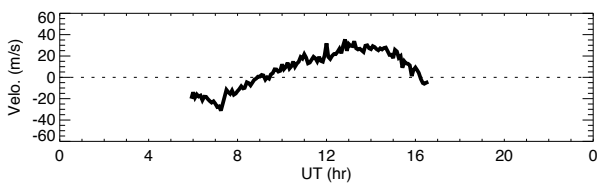
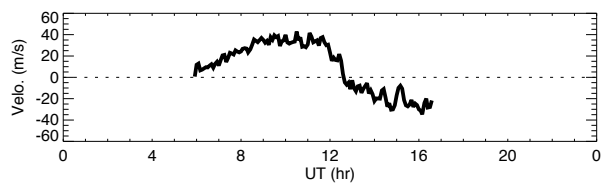
85km



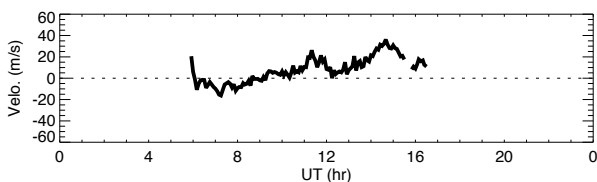
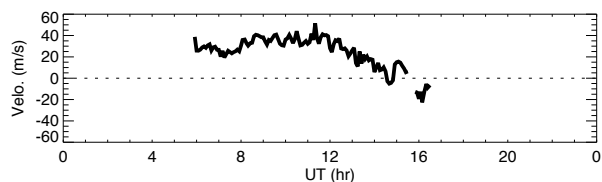
82km



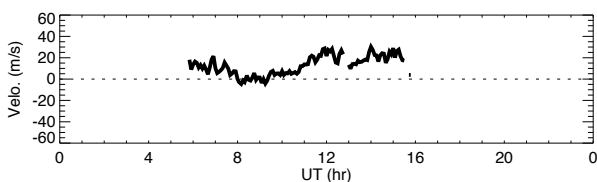
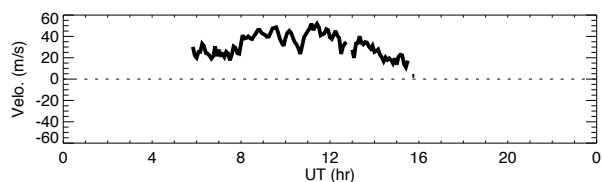
79km



76km

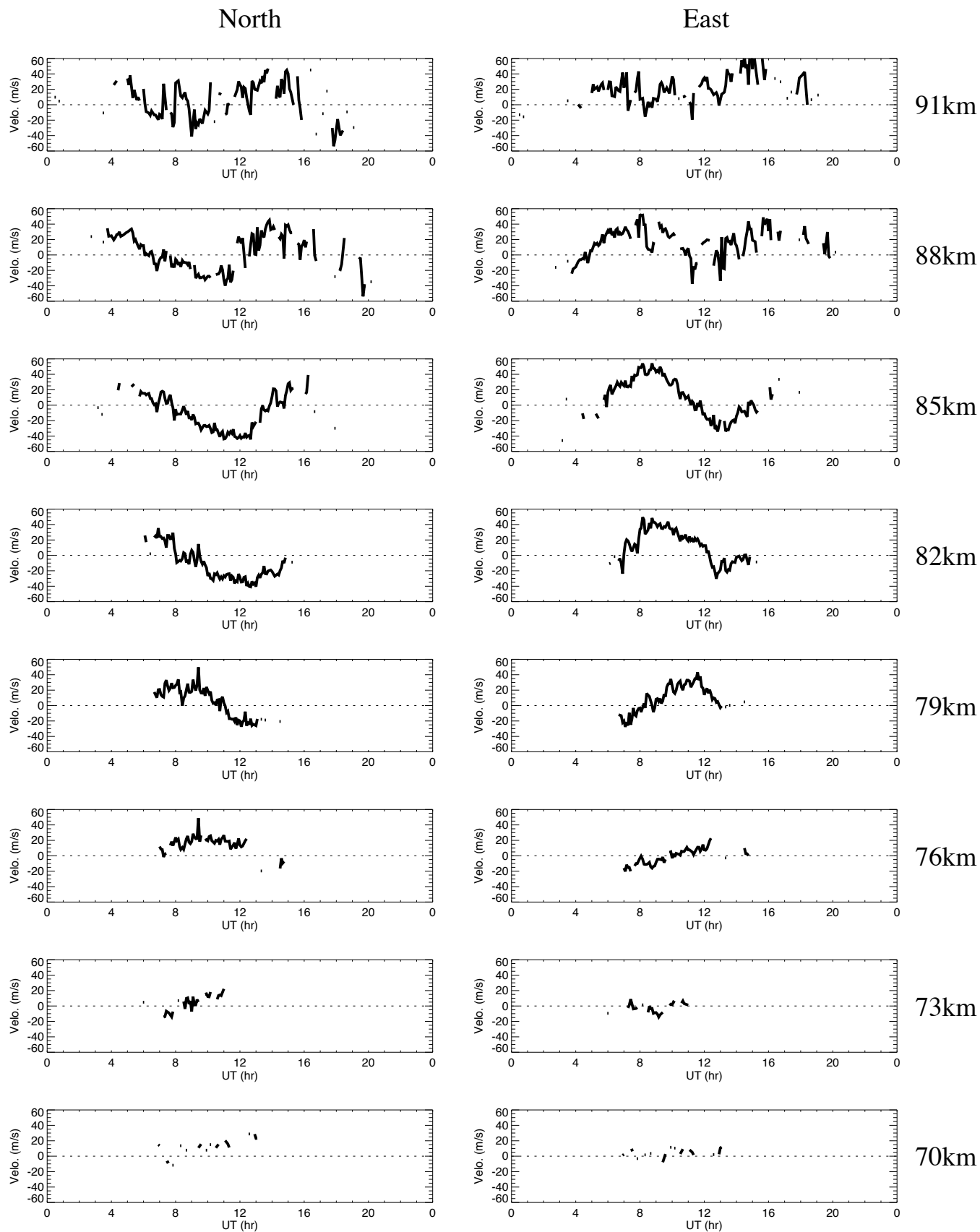


73km

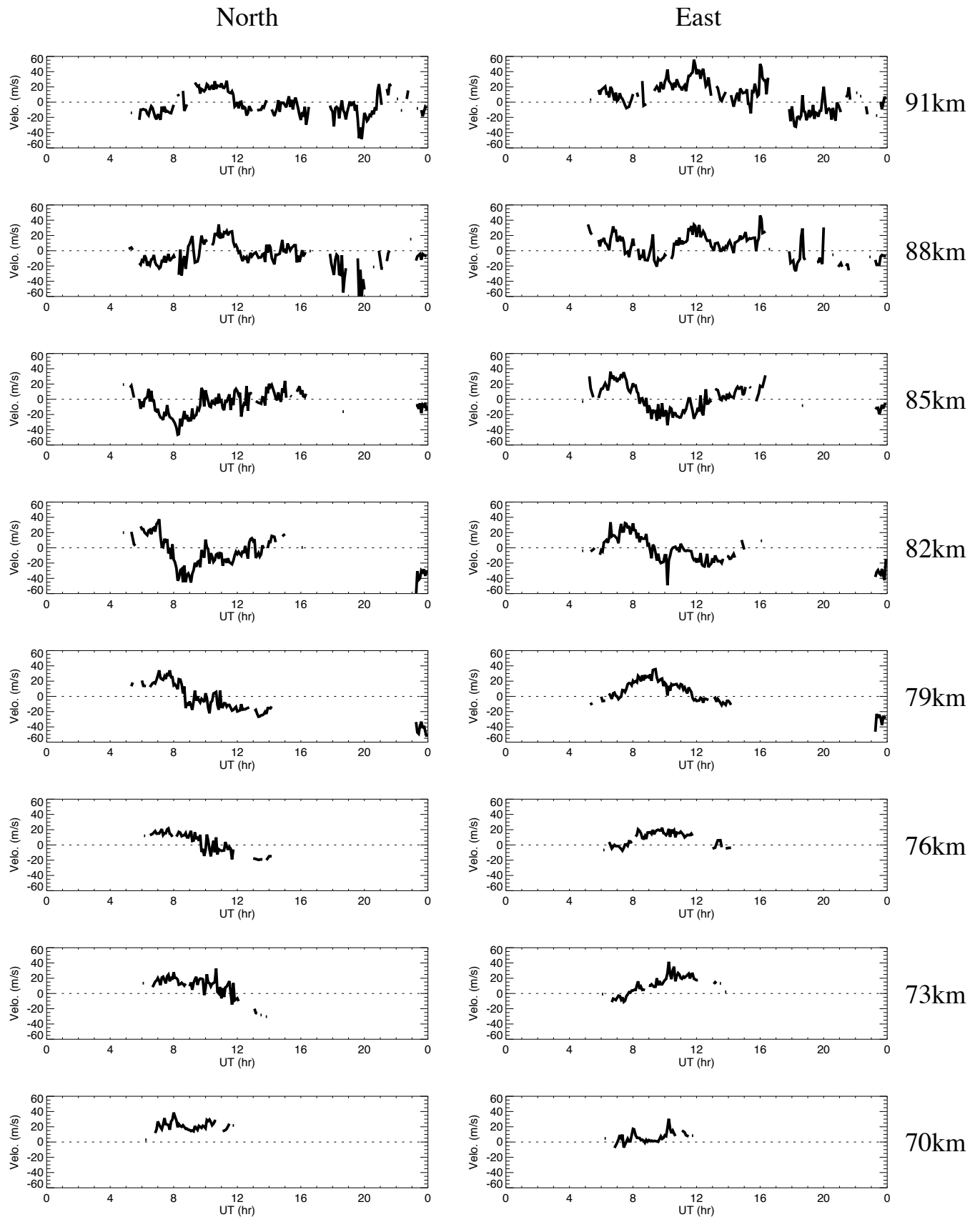


70km

Wind data obtained by MF radar at Tromsøe on October 24, 2013



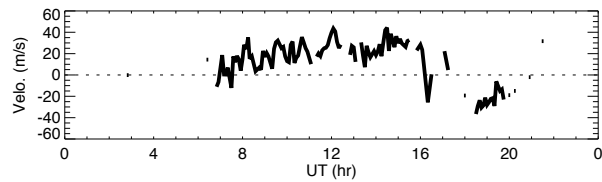
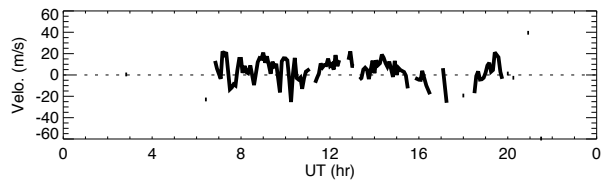
Wind data obtained by MF radar at Tromsøe on October 25, 2013



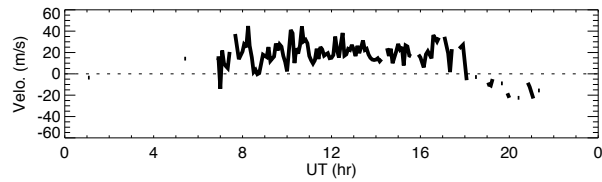
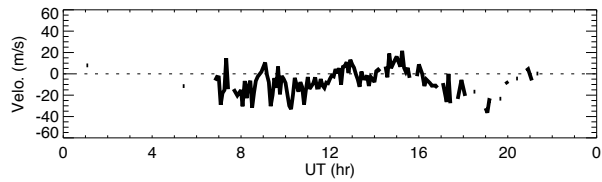
Wind data obtained by MF radar at Tromsøe on October 27, 2013

North

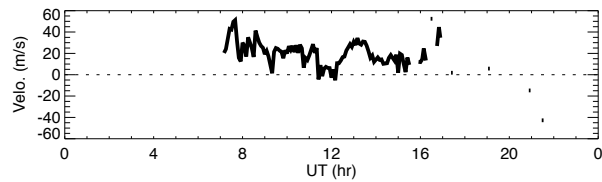
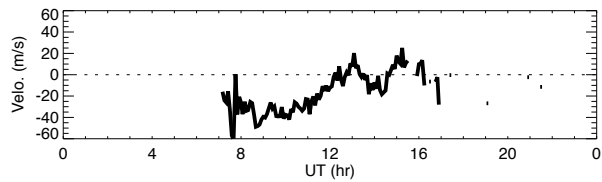
East



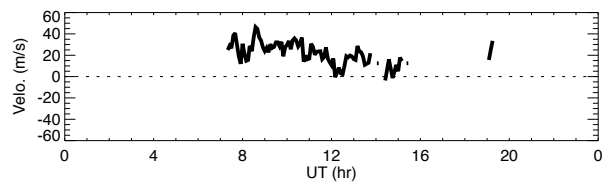
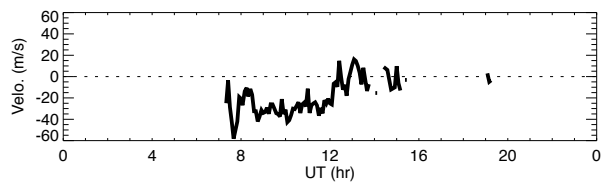
91km



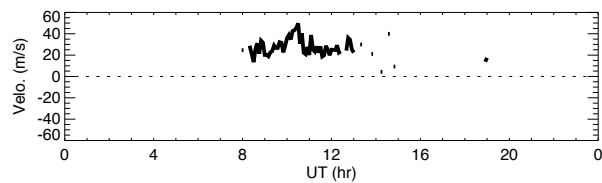
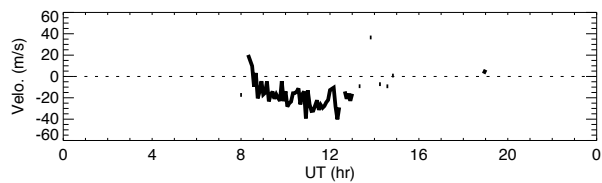
88km



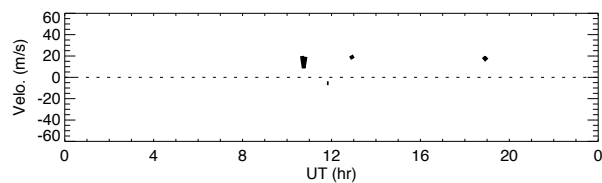
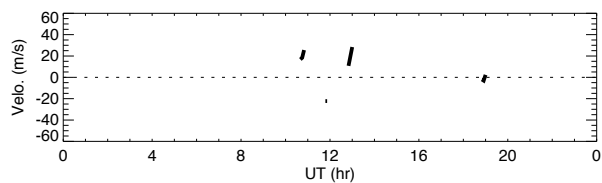
85km



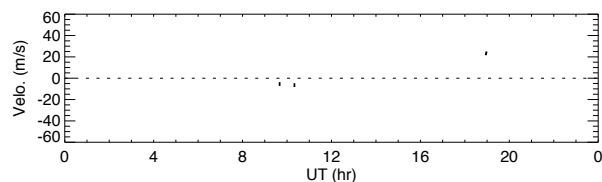
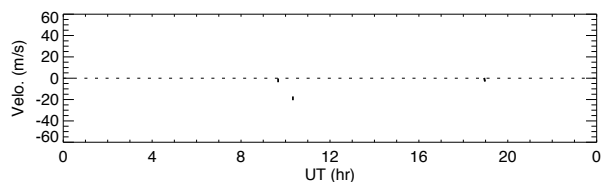
82km



79km



76km

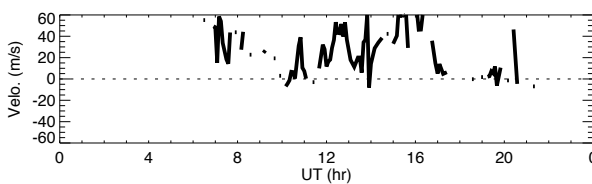
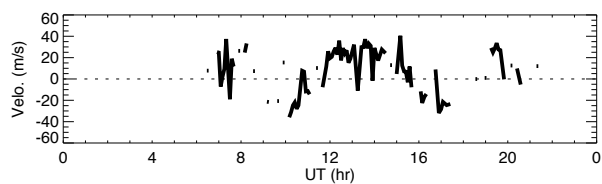


73km

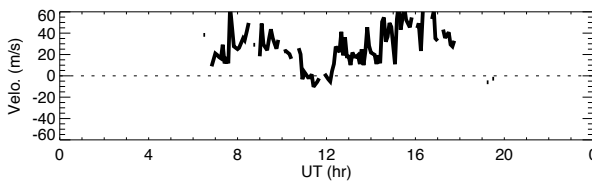
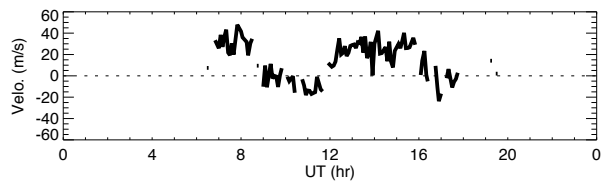
Wind data obtained by MF radar at Tromsøe on October 28, 2013

North

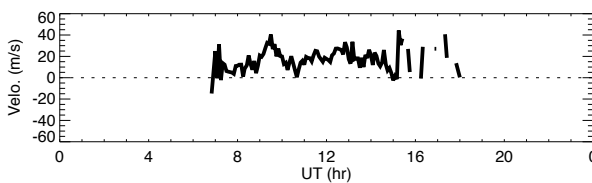
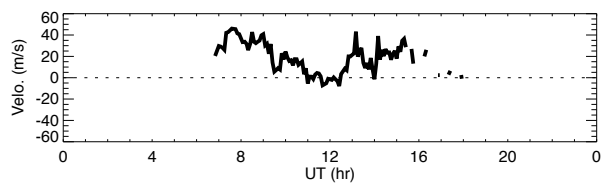
East



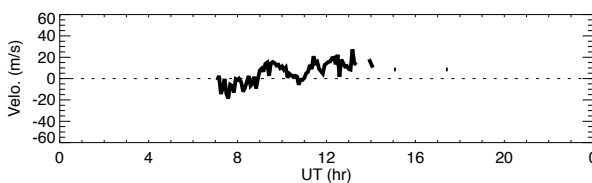
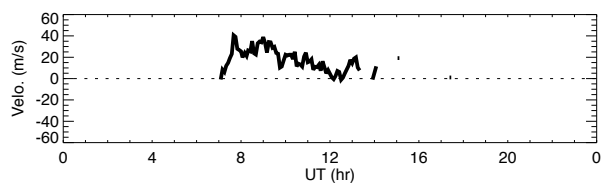
91km



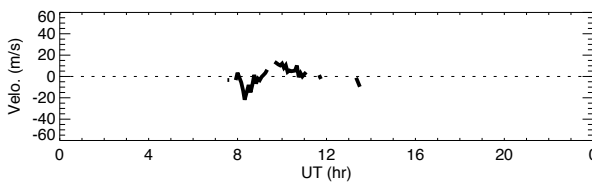
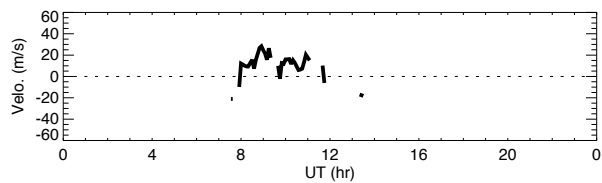
88km



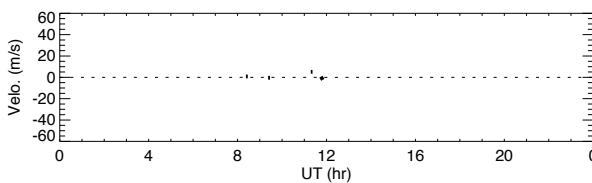
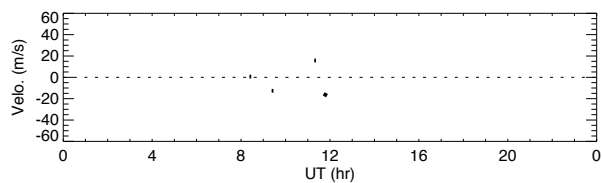
85km



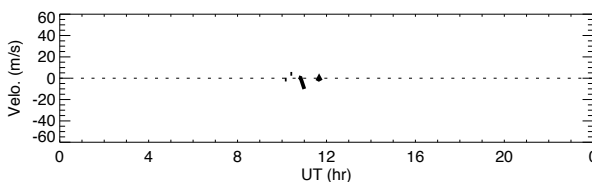
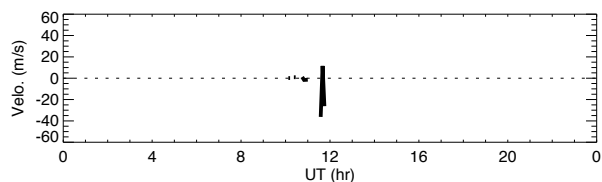
82km



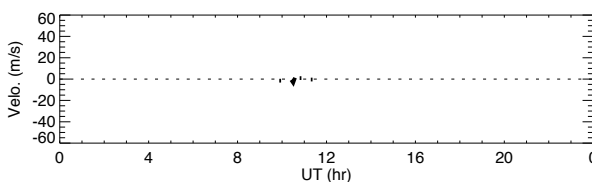
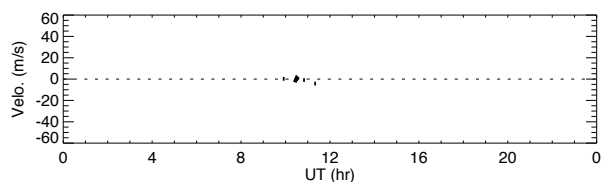
79km



76km



73km



70km

