















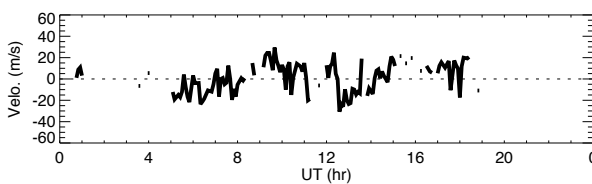
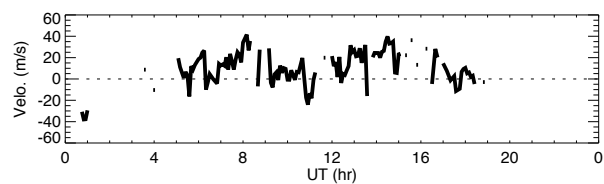




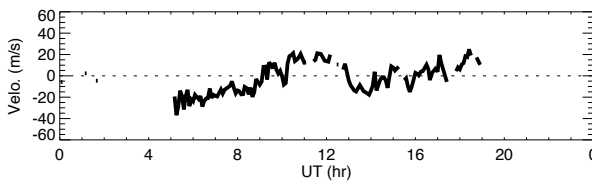
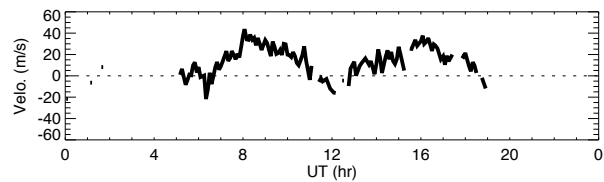
# Wind data obtained by MF radar at Tromsøe on April 9, 2014

## North

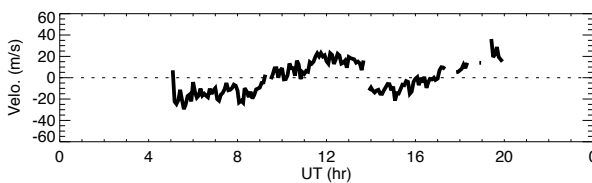
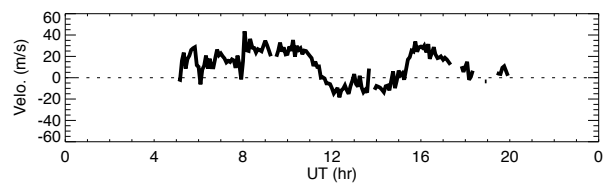
## East



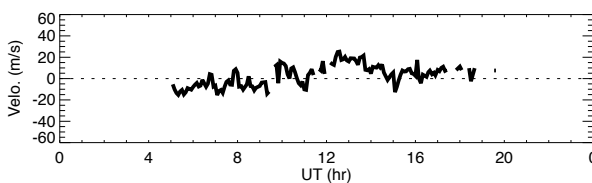
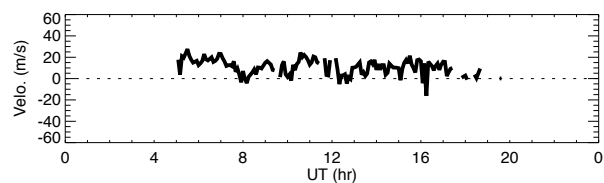
91km



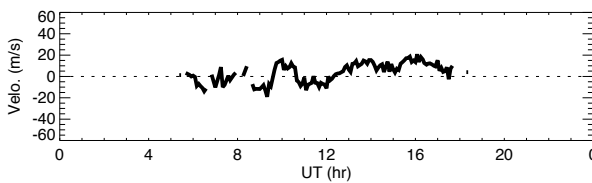
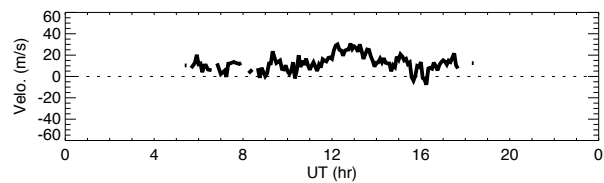
88km



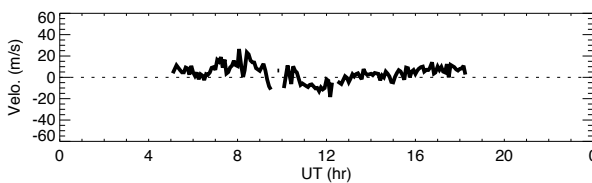
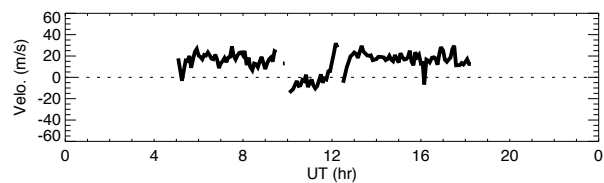
85km



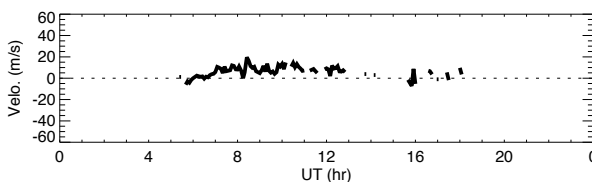
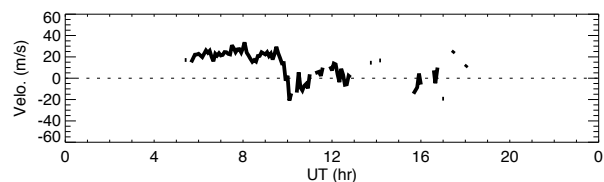
82km



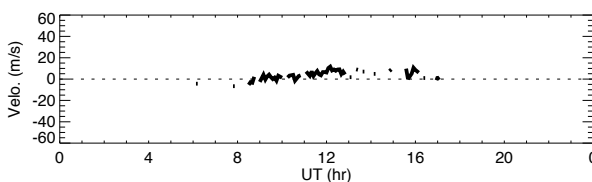
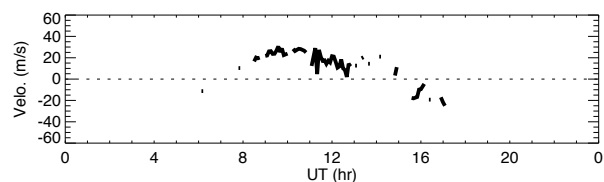
79km



76km



73km



70km

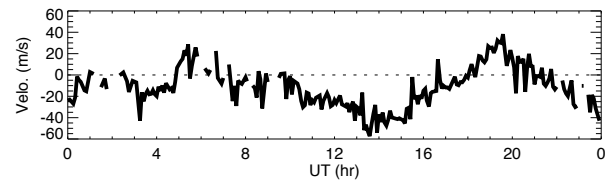
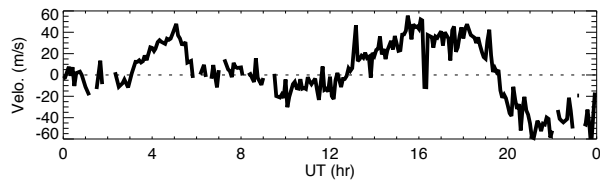




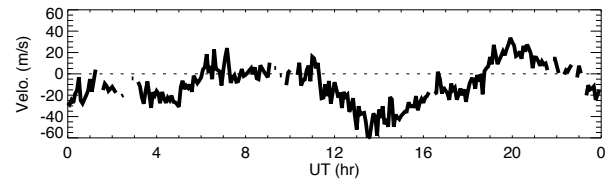
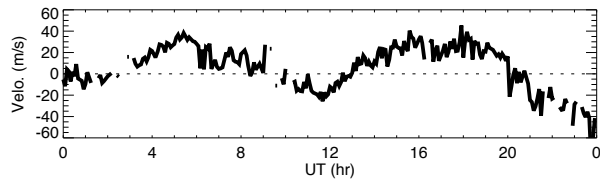
# Wind data obtained by MF radar at Tromsøe on April 12, 2014

## North

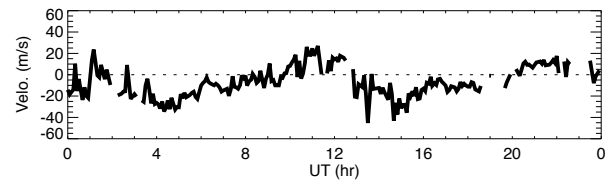
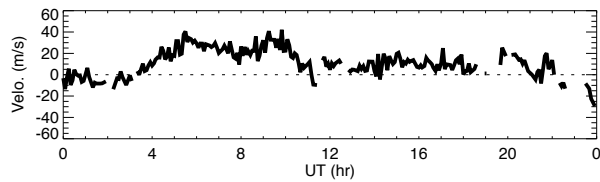
## East



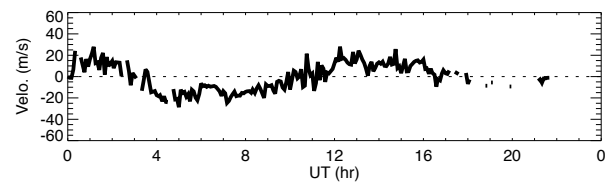
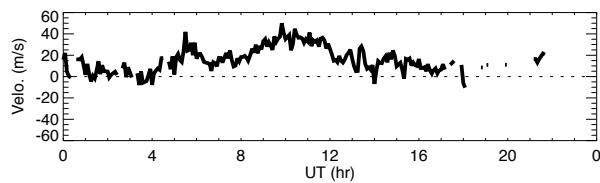
91km



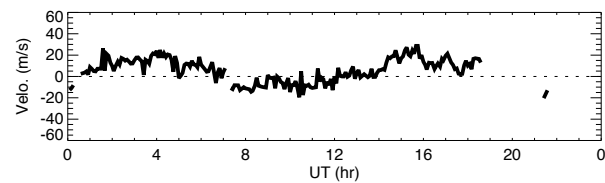
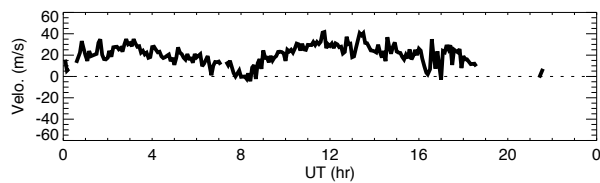
88km



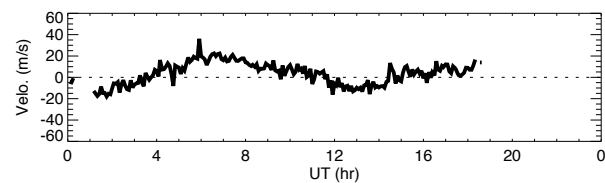
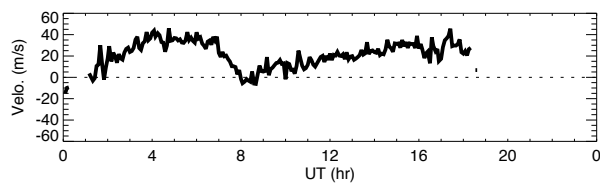
85km



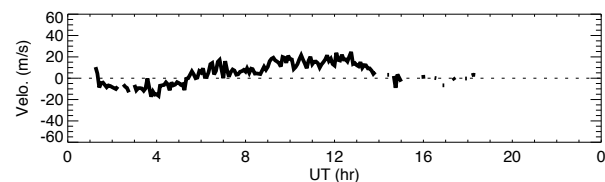
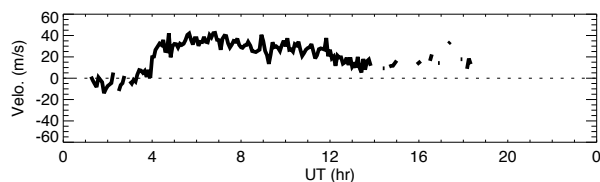
82km



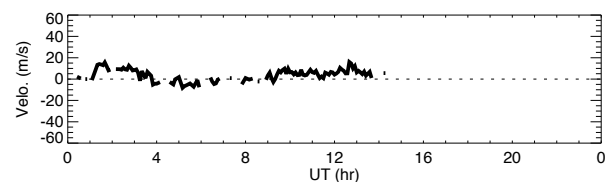
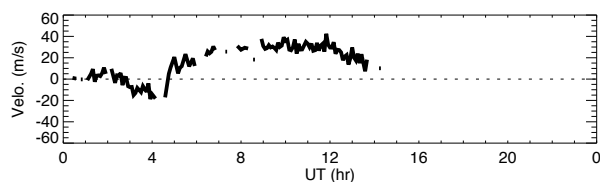
79km



76km



73km



70km











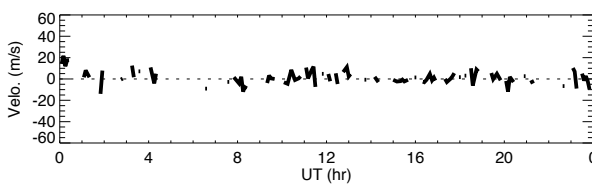
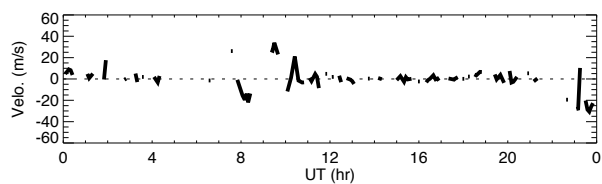




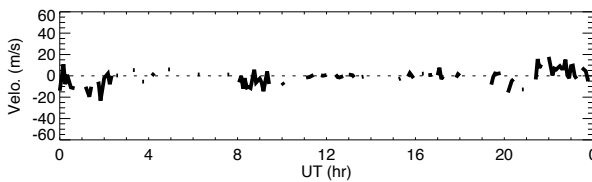
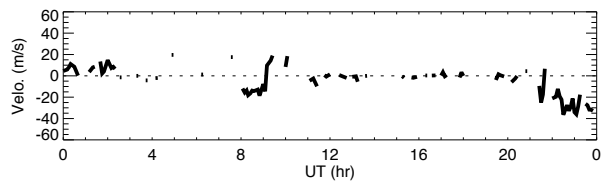
# Wind data obtained by MF radar at Tromsøe on April 19, 2014

## North

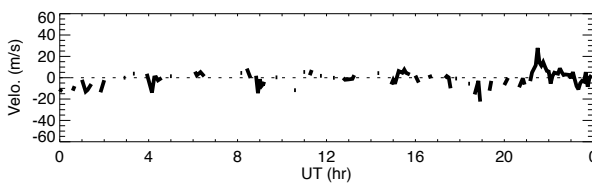
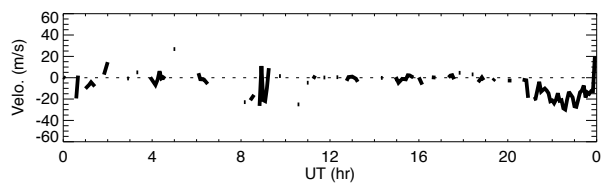
## East



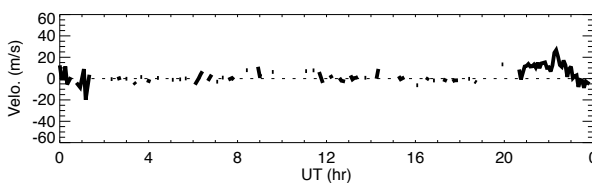
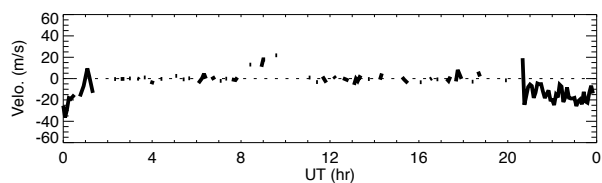
91km



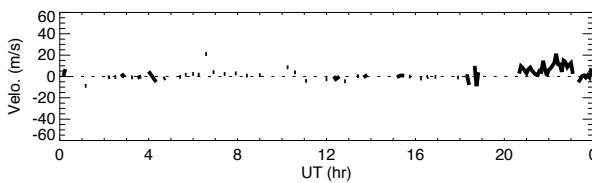
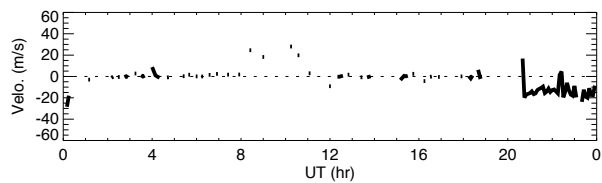
88km



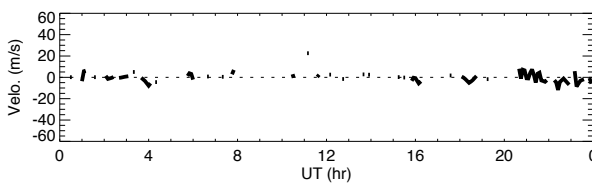
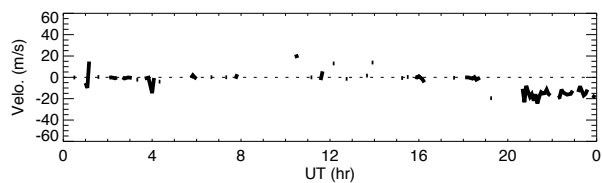
85km



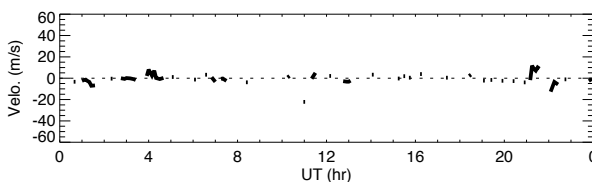
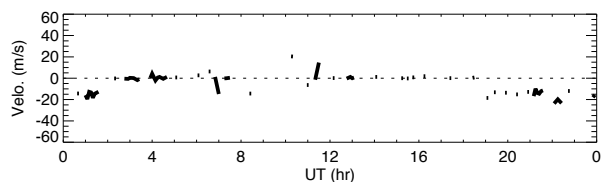
82km



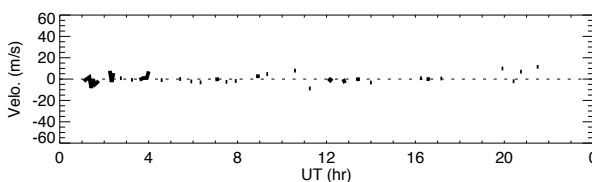
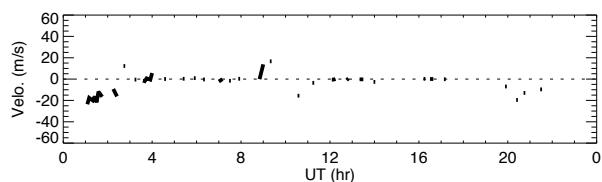
79km



76km



73km



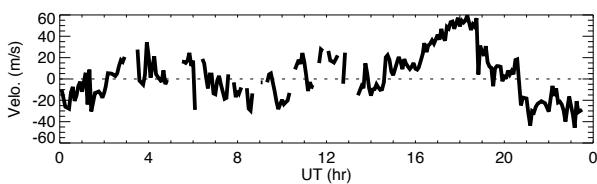
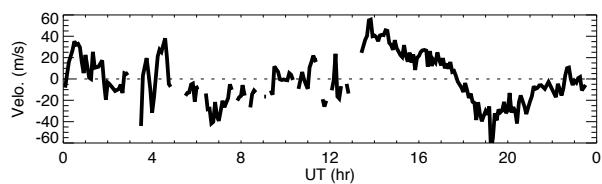
70km



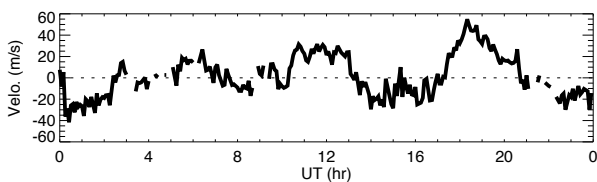
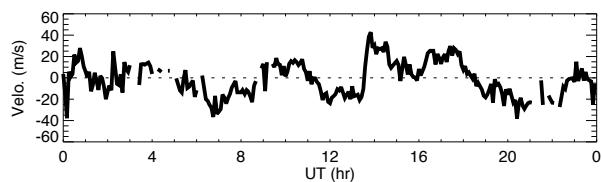
# Wind data obtained by MF radar at Tromsøe on April 21, 2014

## North

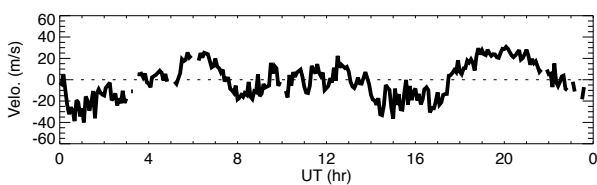
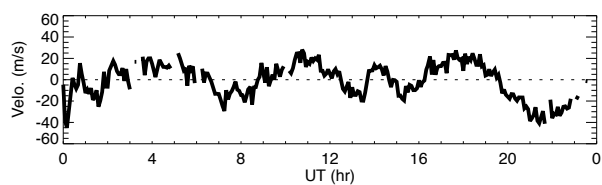
## East



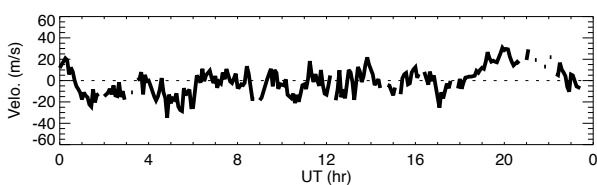
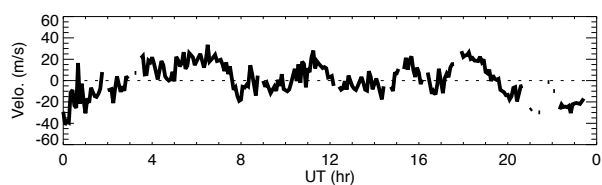
91km



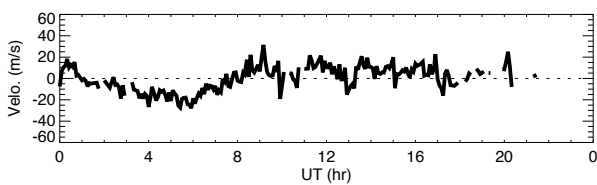
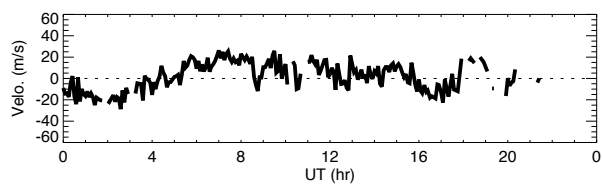
88km



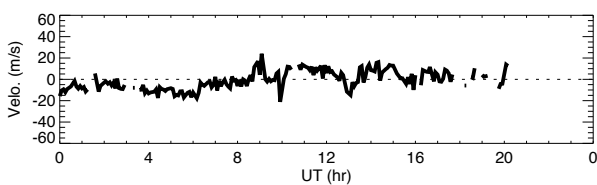
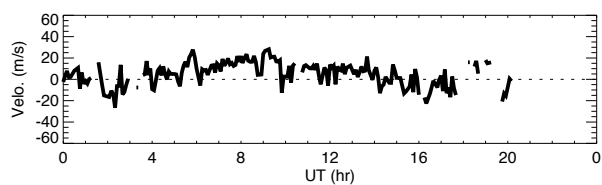
85km



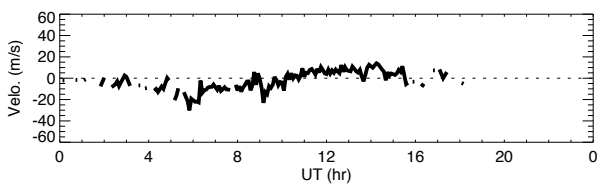
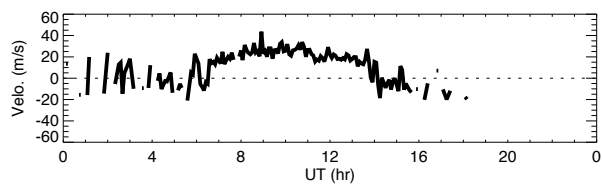
82km



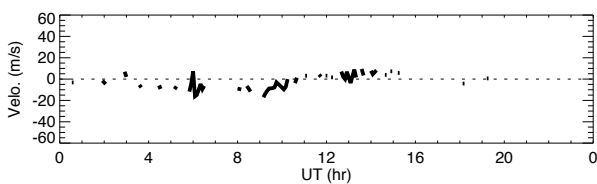
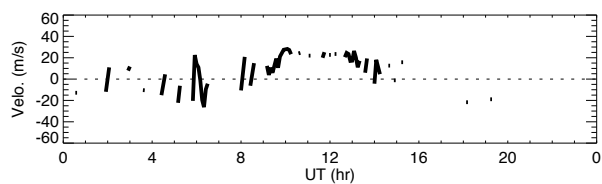
79km



76km



73km



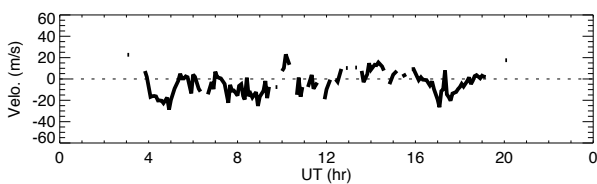
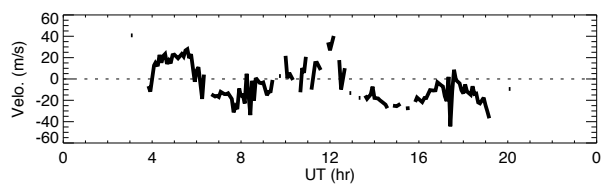
70km



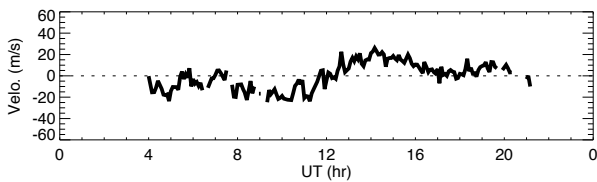
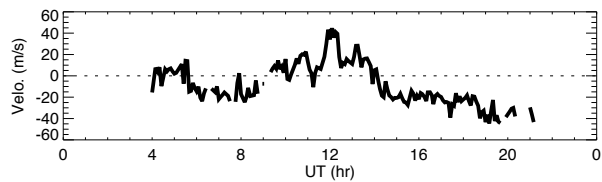
# Wind data obtained by MF radar at Tromsøe on April 23, 2014

## North

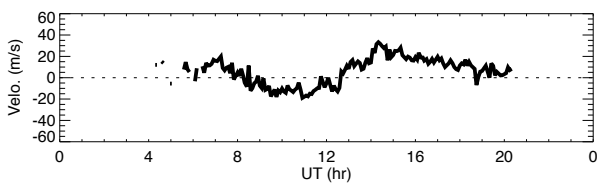
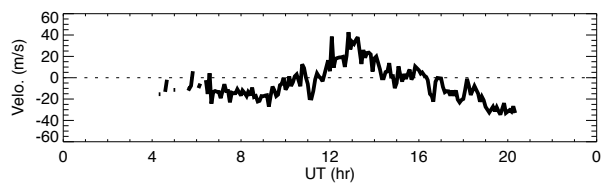
## East



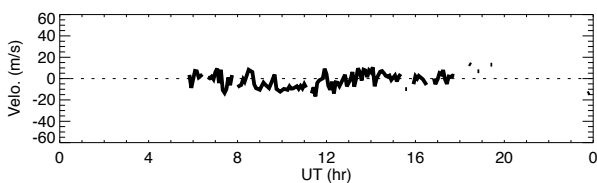
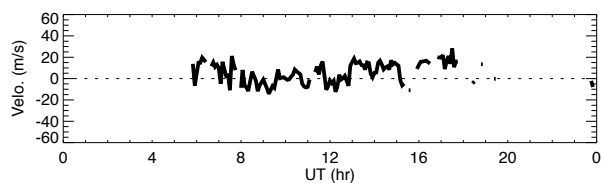
91km



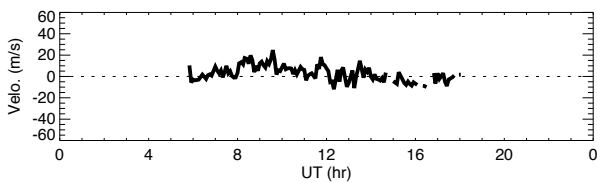
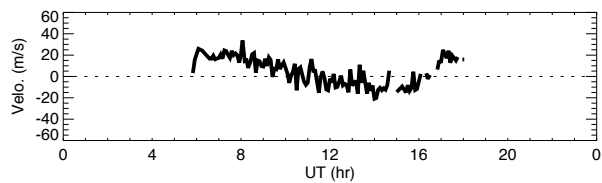
88km



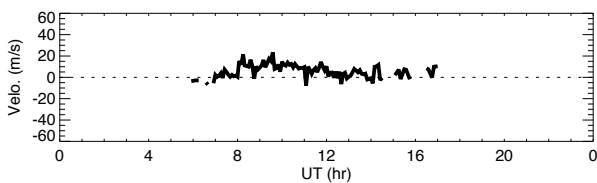
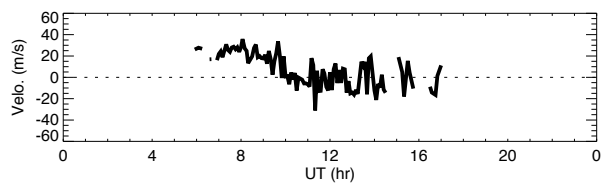
85km



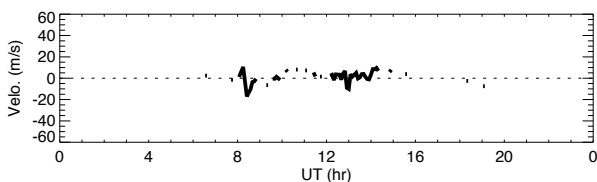
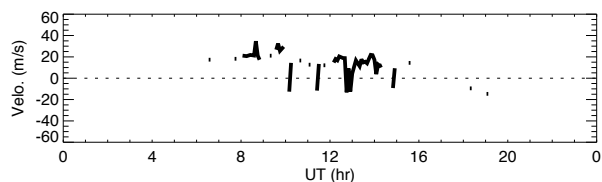
82km



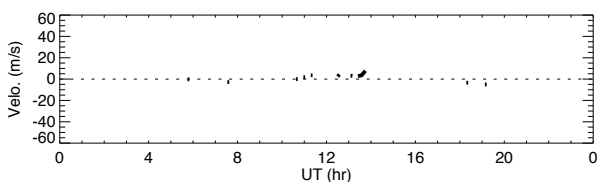
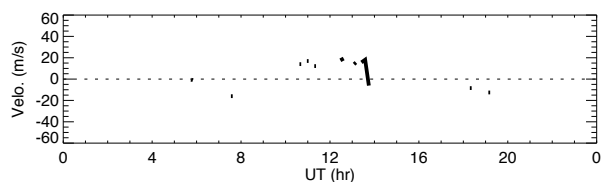
79km



76km



73km



70km











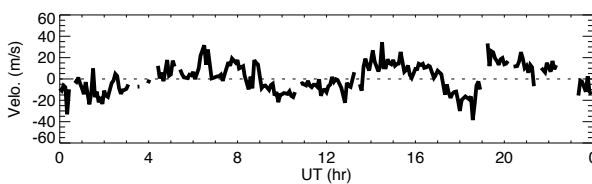
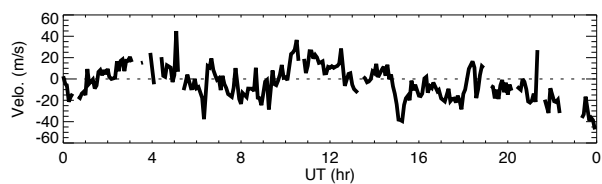




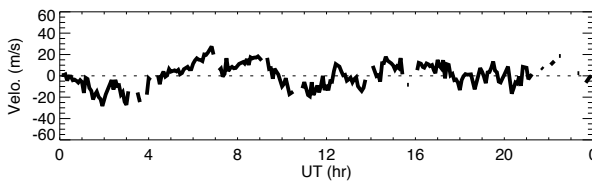
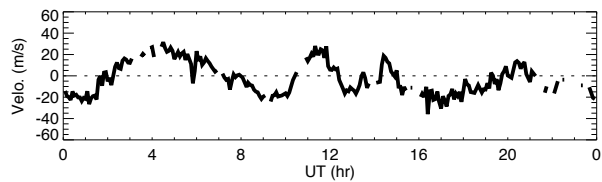
# Wind data obtained by MF radar at Tromsøe on April 30, 2014

## North

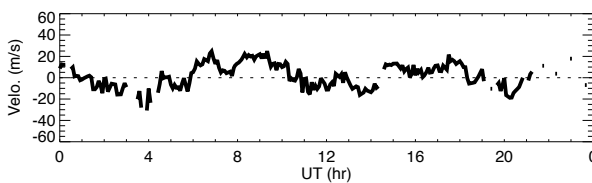
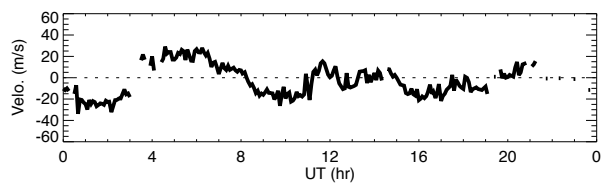
## East



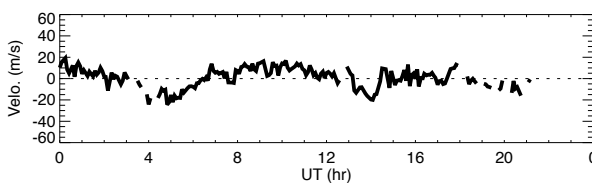
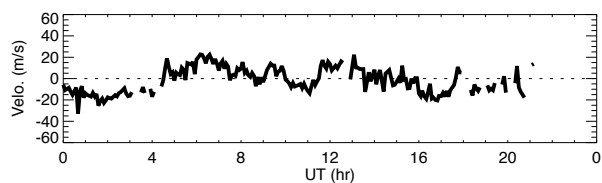
91km



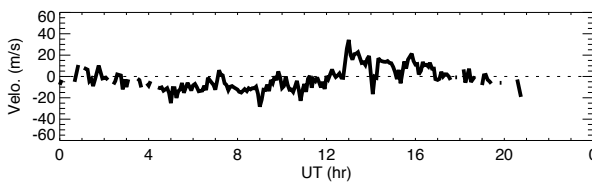
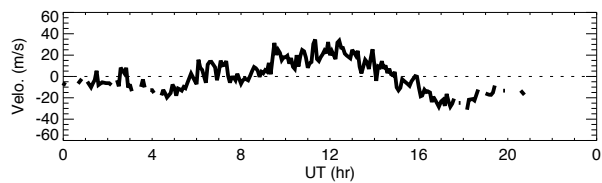
88km



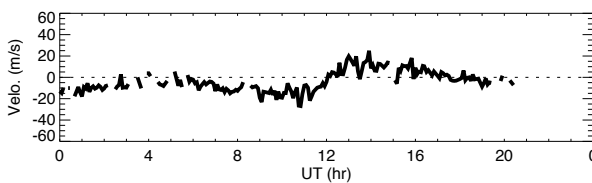
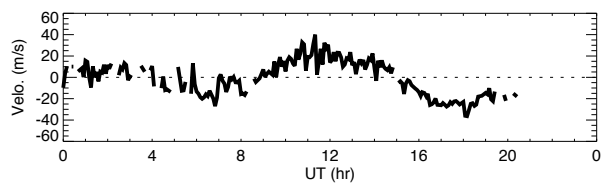
85km



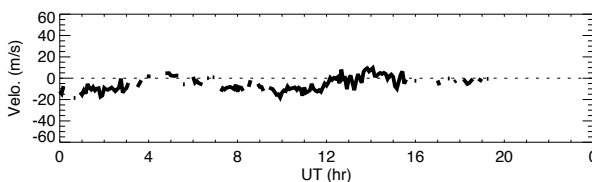
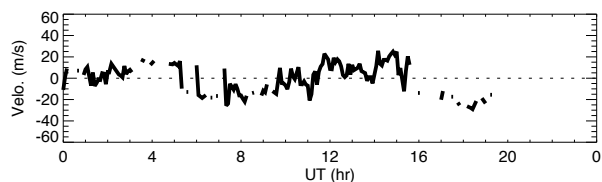
82km



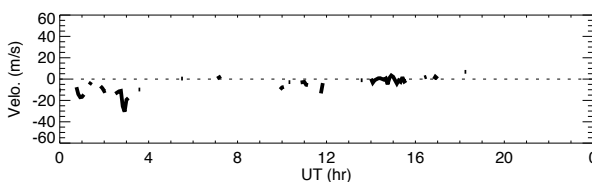
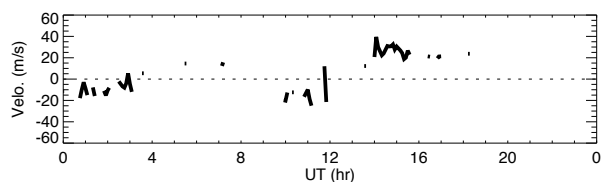
79km



76km



73km



70km