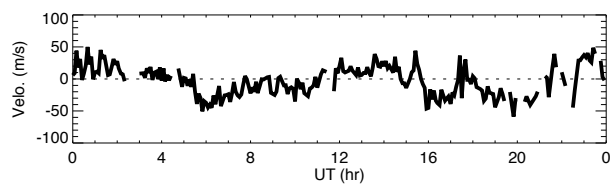
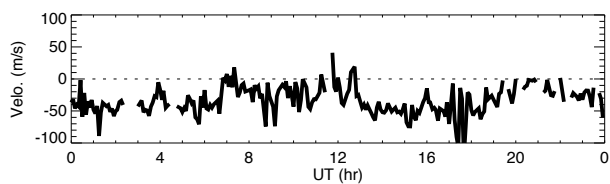


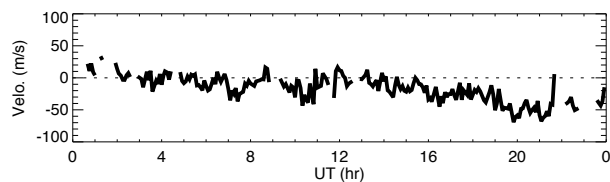
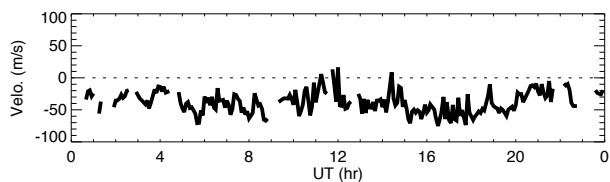
# Wind data obtained by MF radar at Tromsøe on January 1, 2015

## North

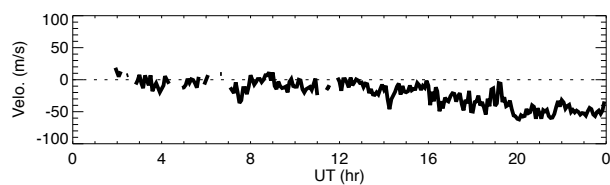
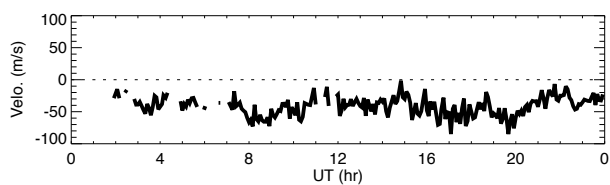
## East



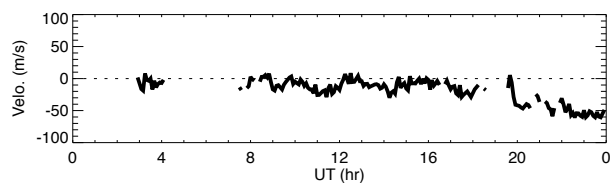
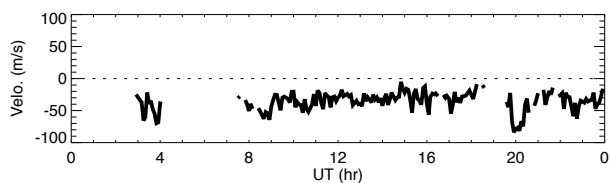
91km



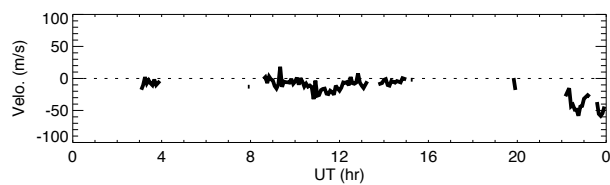
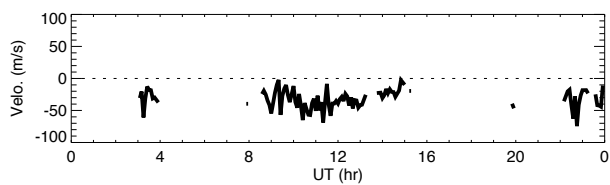
88km



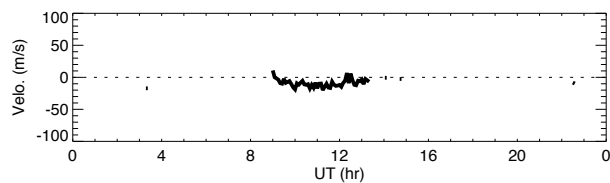
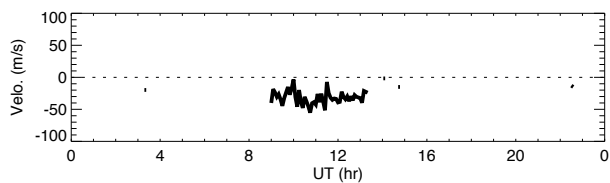
85km



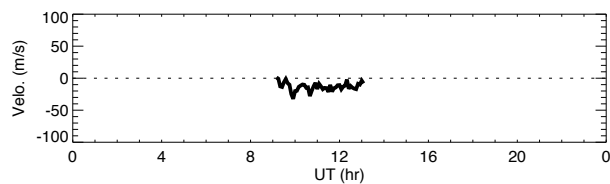
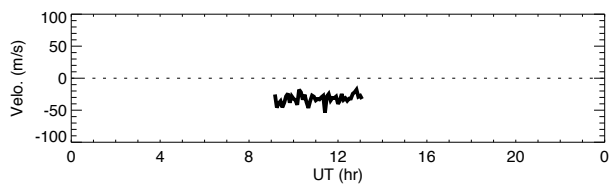
82km



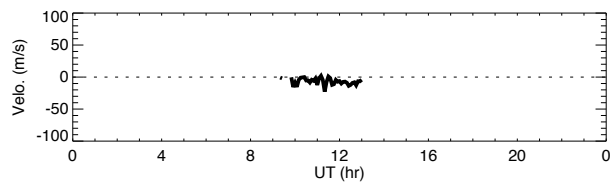
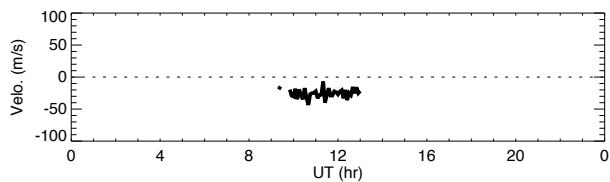
79km



76km



73km



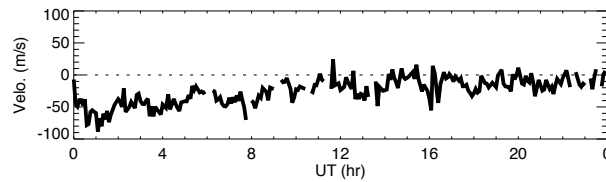
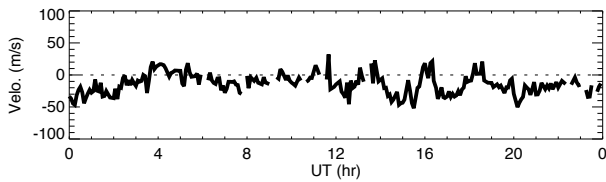
70km



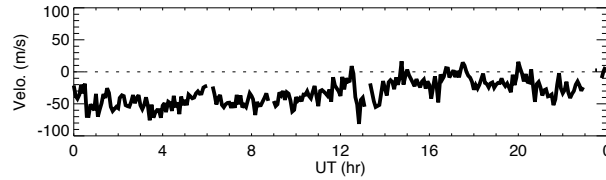
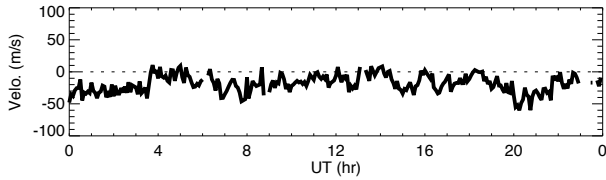
# Wind data obtained by MF radar at Tromsøe on January 3, 2015

## North

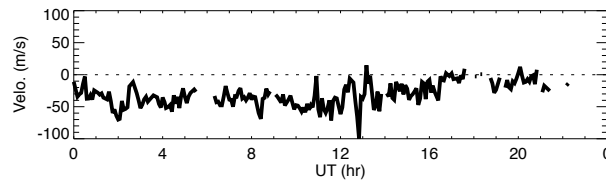
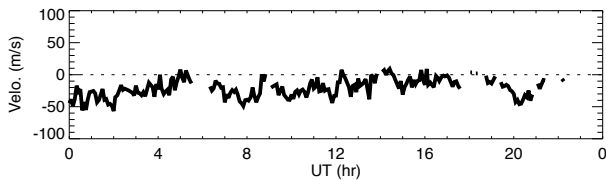
## East



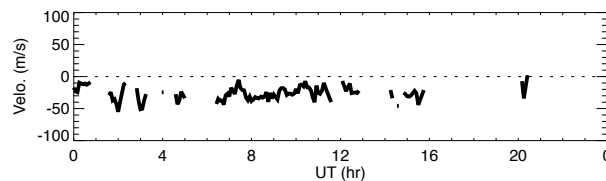
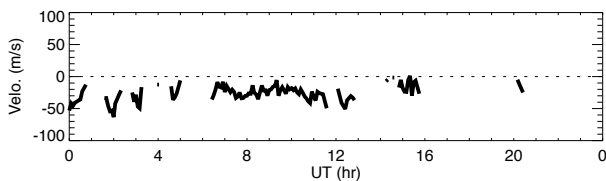
91km



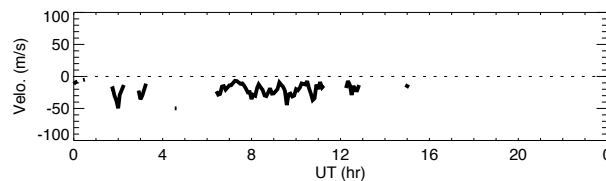
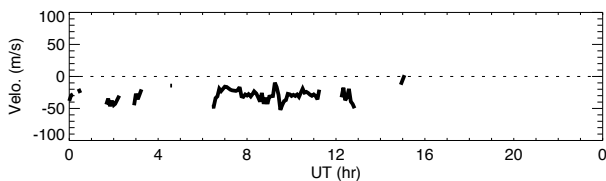
88km



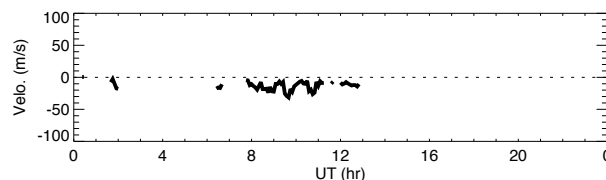
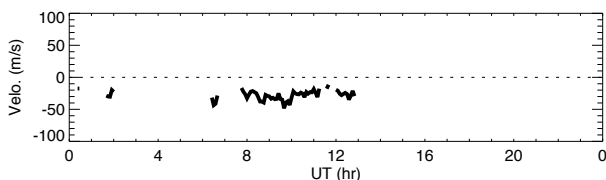
85km



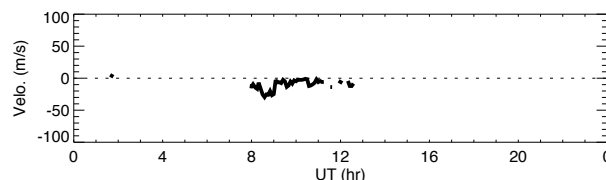
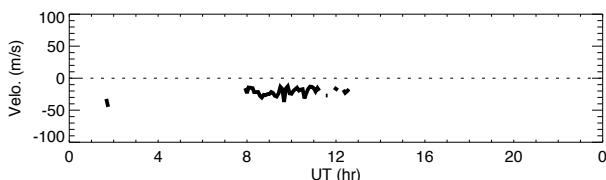
82km



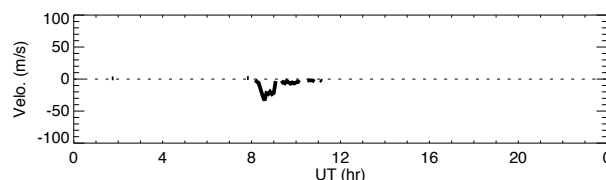
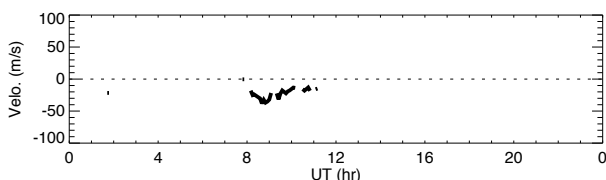
79km



76km



73km



70km

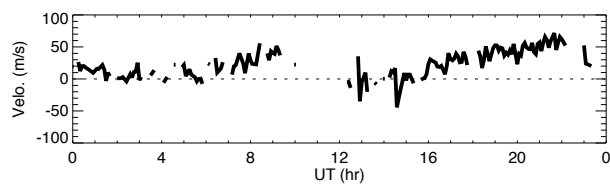
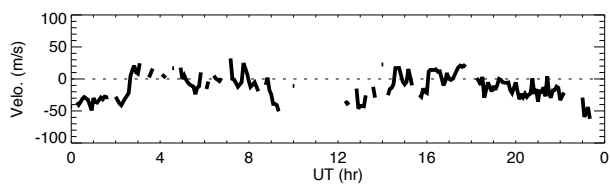




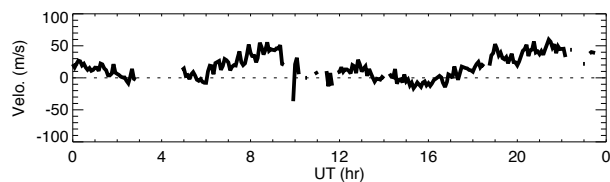
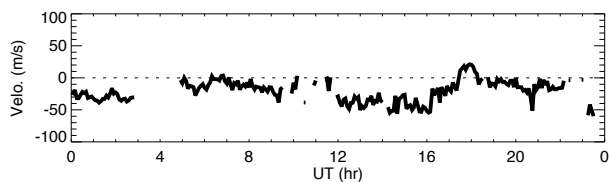
# Wind data obtained by MF radar at Tromsøe on January 6, 2015

## North

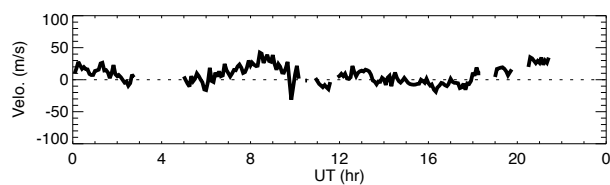
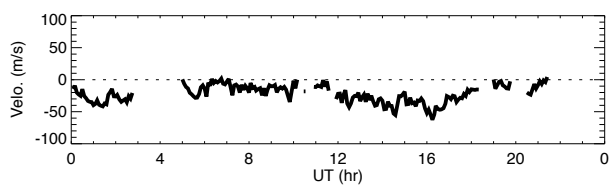
## East



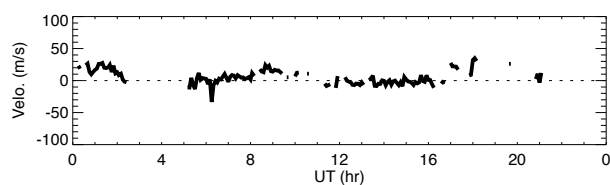
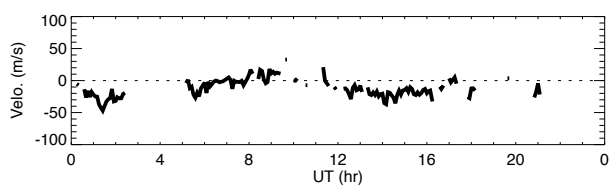
91km



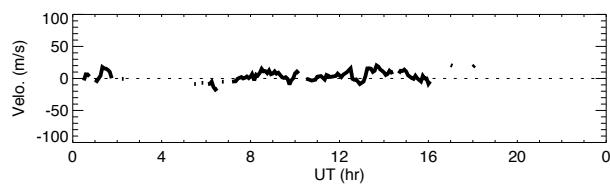
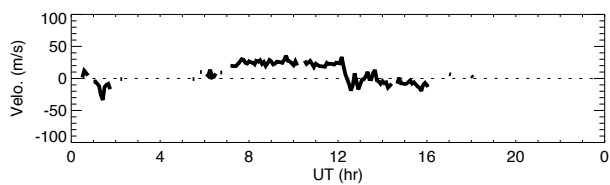
88km



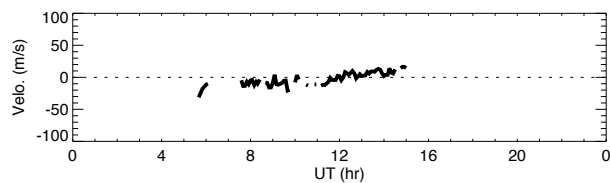
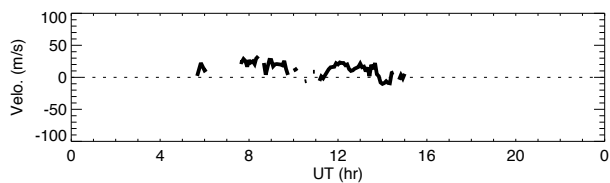
85km



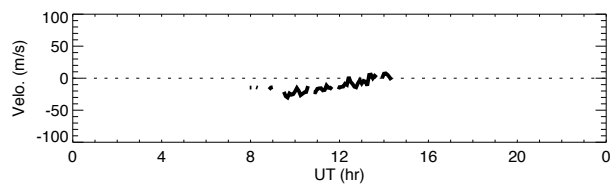
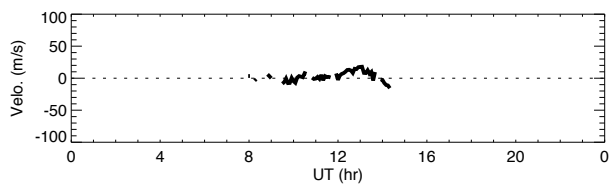
82km



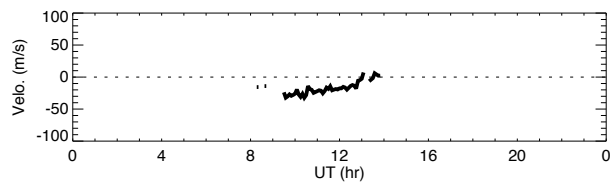
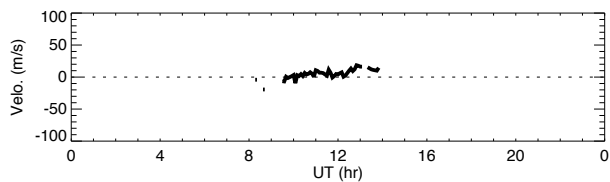
79km



76km



73km



70km



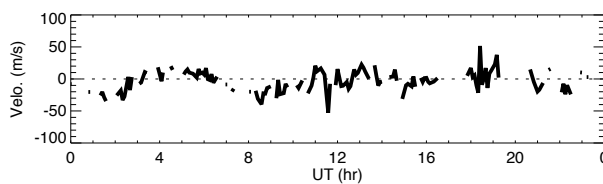
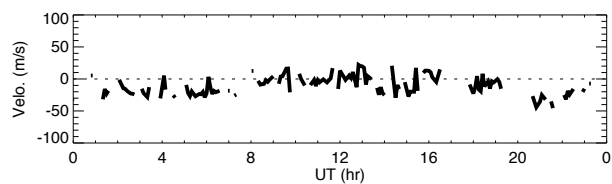




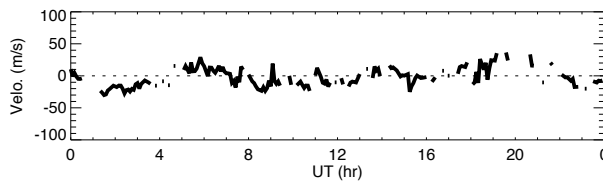
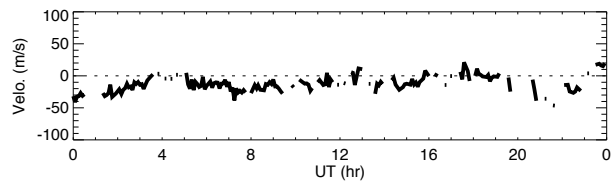
# Wind data obtained by MF radar at Tromsøe on January 9, 2015

## North

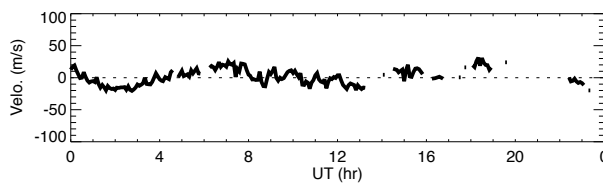
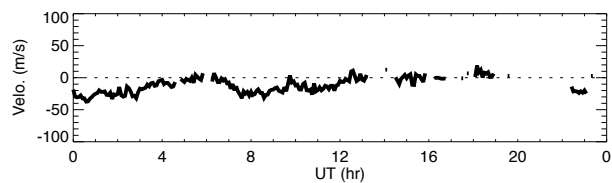
## East



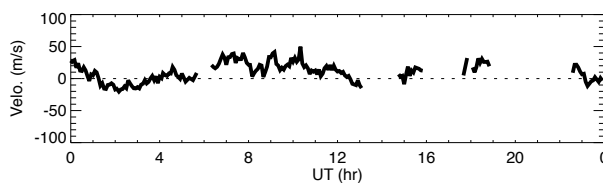
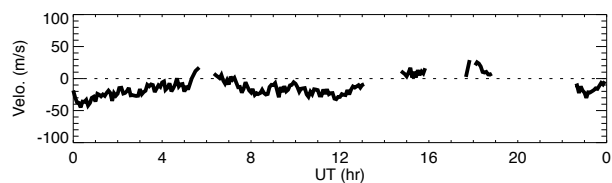
91km



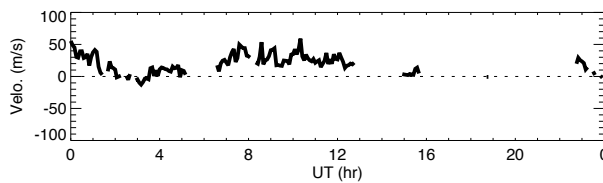
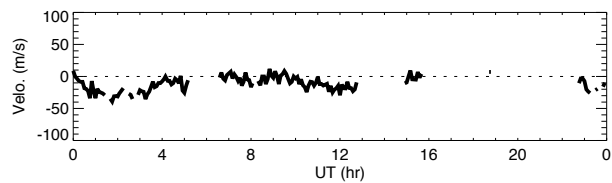
88km



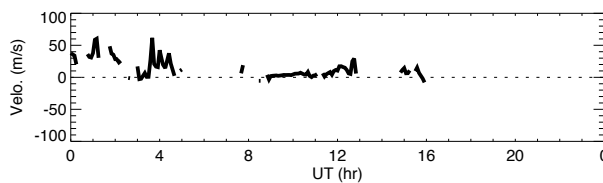
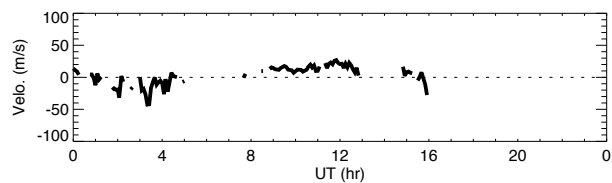
85km



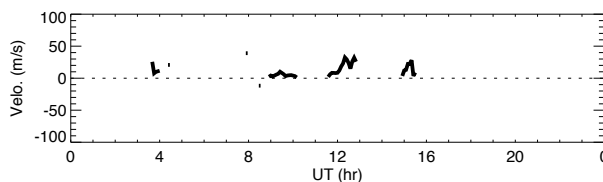
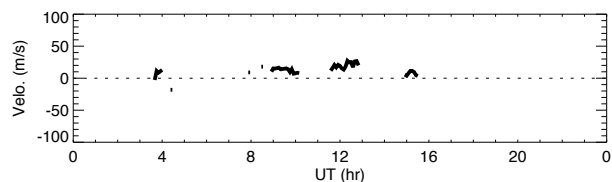
82km



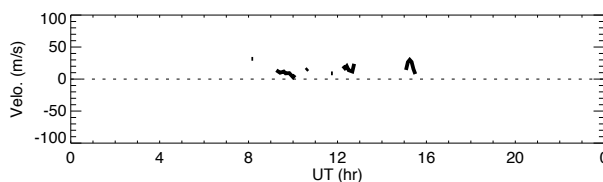
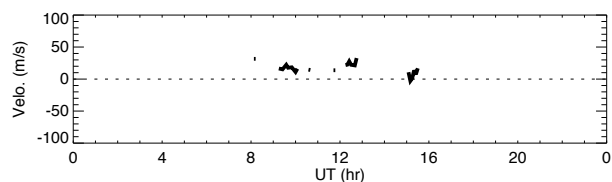
79km



76km



73km



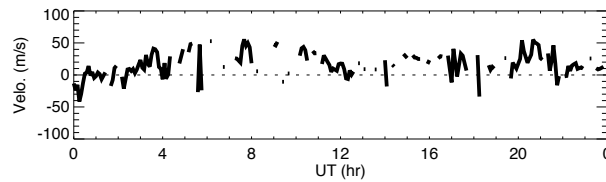
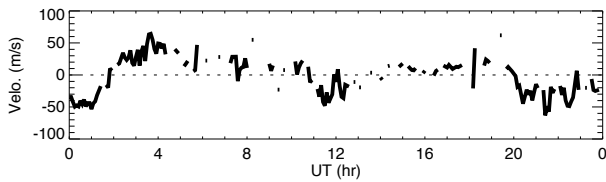
70km



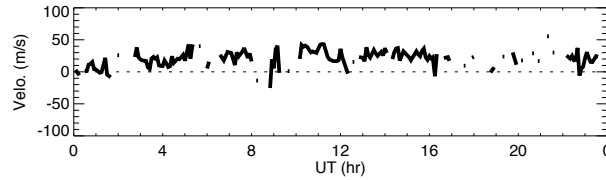
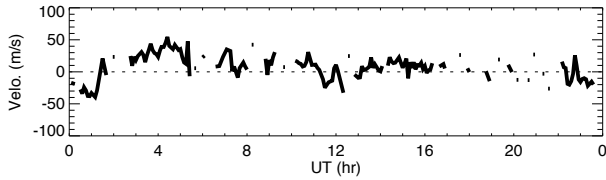
# Wind data obtained by MF radar at Tromsøe on January 11, 2015

## North

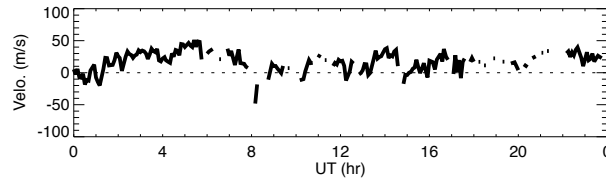
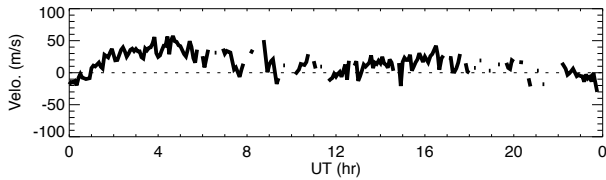
## East



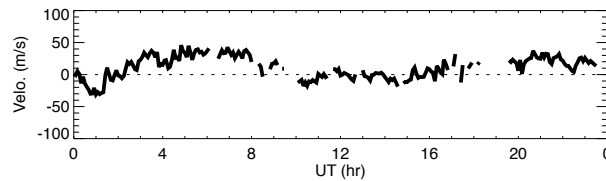
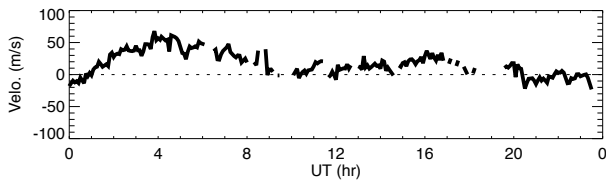
91km



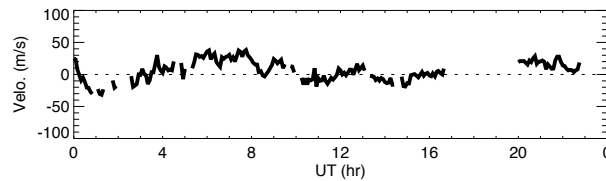
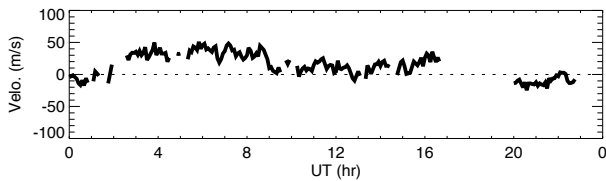
88km



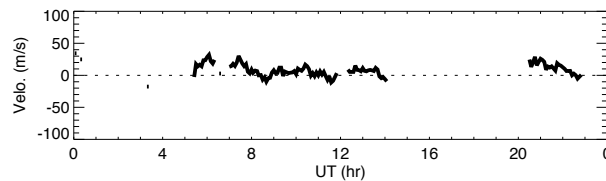
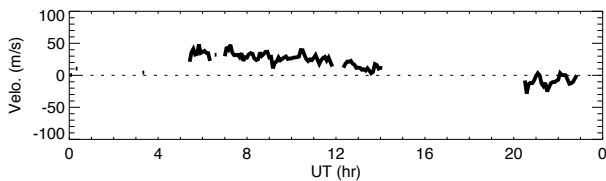
85km



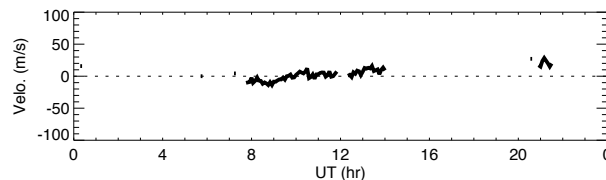
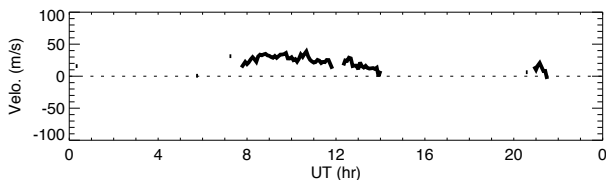
82km



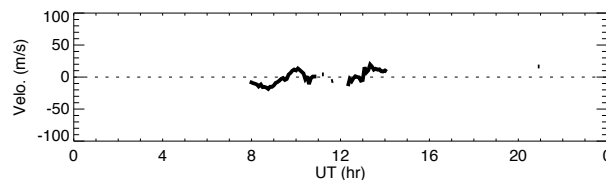
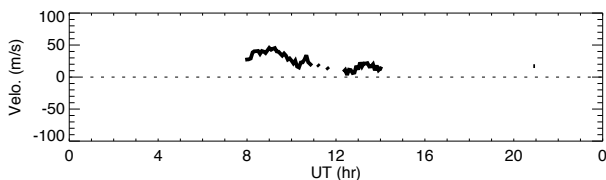
79km



76km



73km

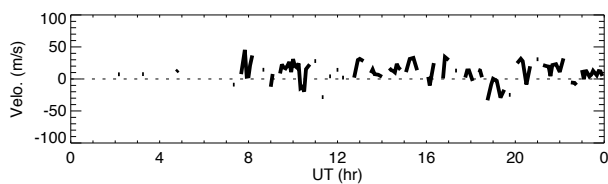
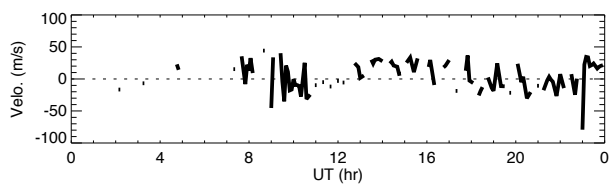


70km

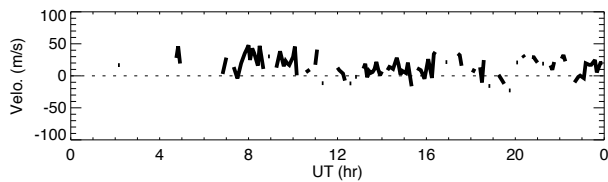
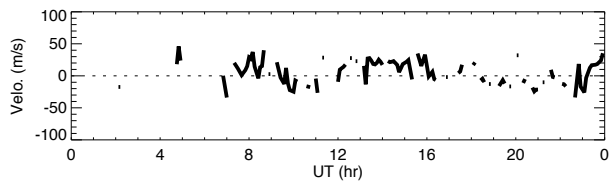
# Wind data obtained by MF radar at Tromsøe on January 12, 2015

## North

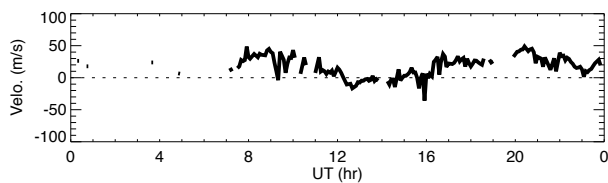
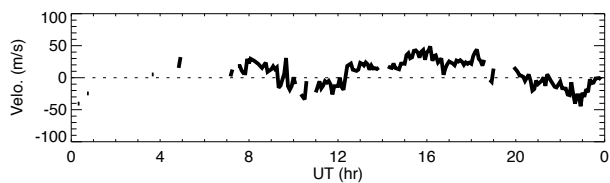
## East



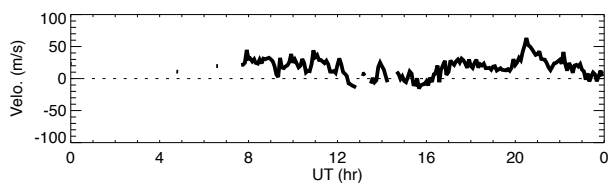
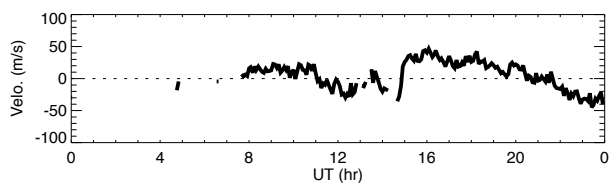
91km



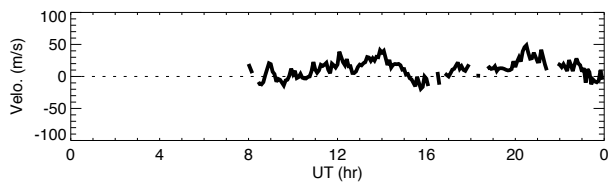
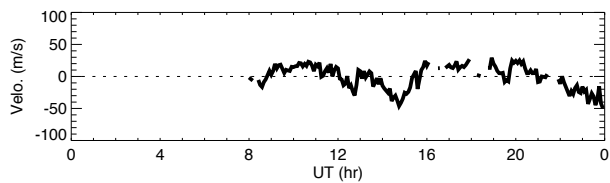
88km



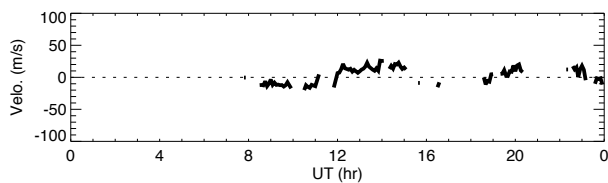
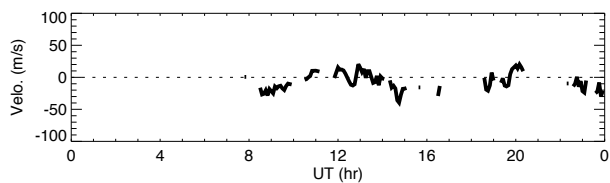
85km



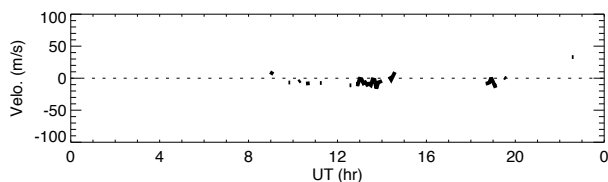
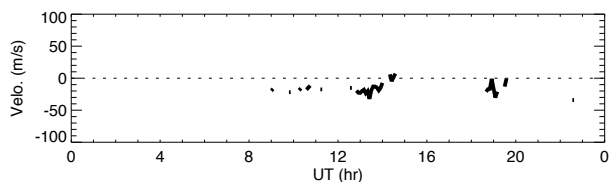
82km



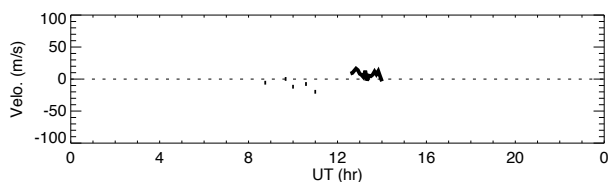
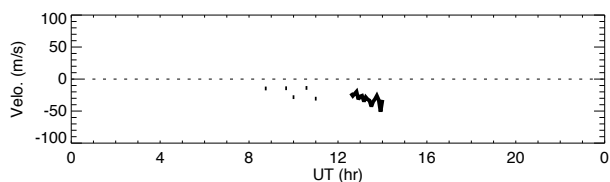
79km



76km



73km

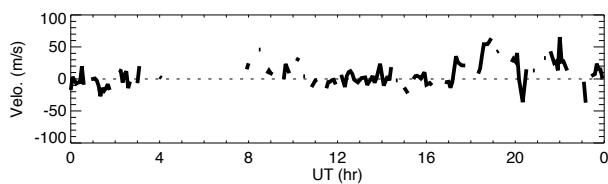
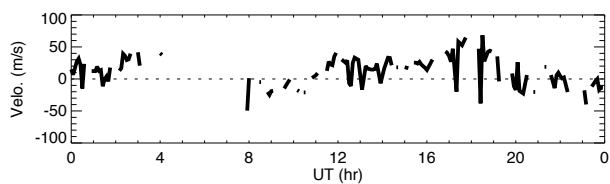


70km

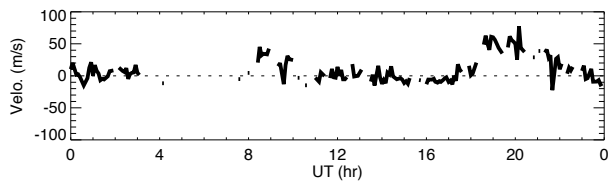
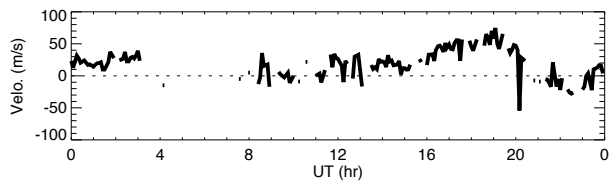
# Wind data obtained by MF radar at Tromsøe on January 13, 2015

## North

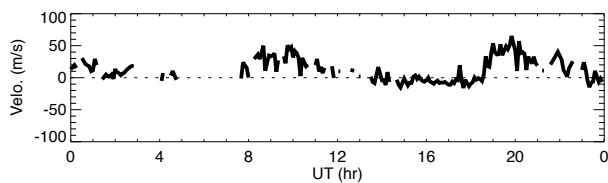
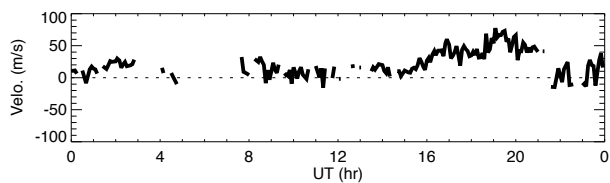
## East



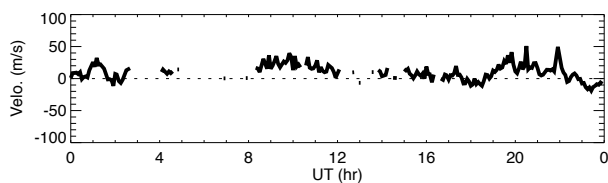
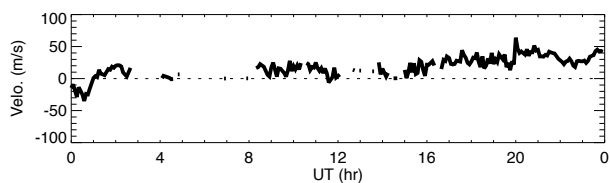
91km



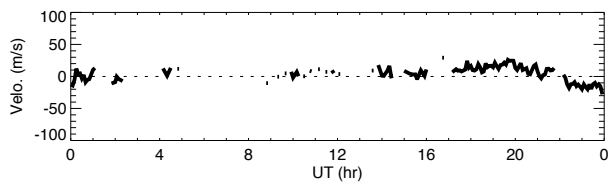
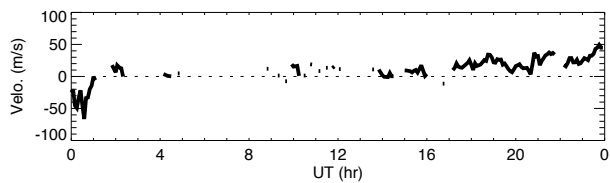
88km



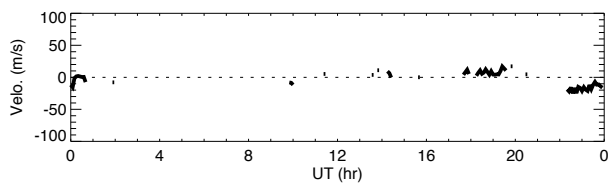
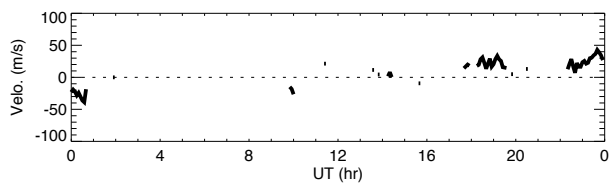
85km



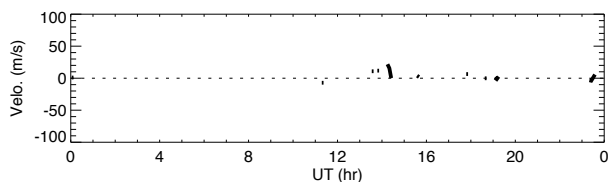
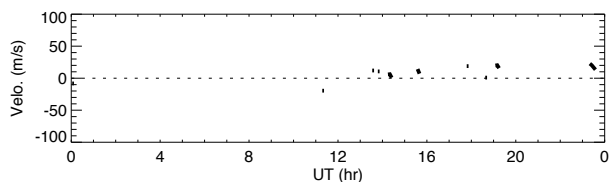
82km



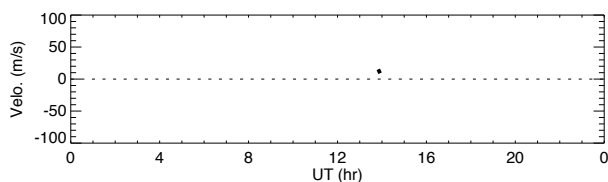
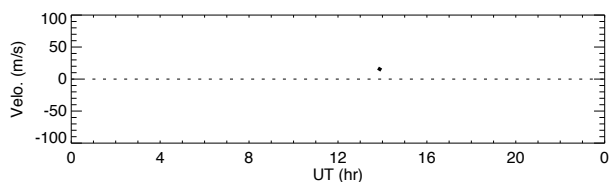
79km



76km



73km



70km

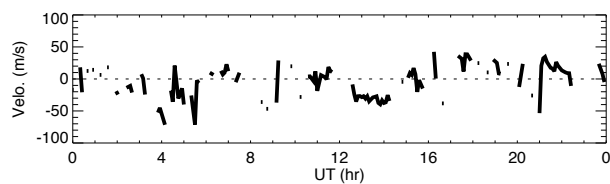
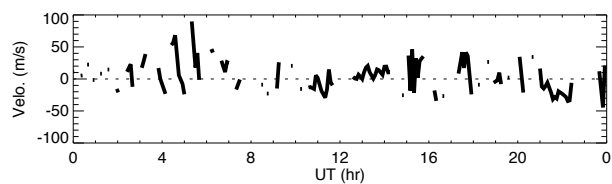




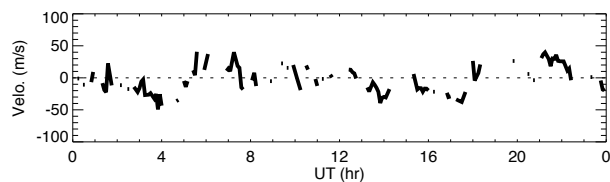
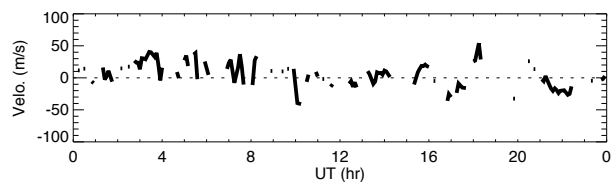
# Wind data obtained by MF radar at Tromsøe on January 16, 2015

## North

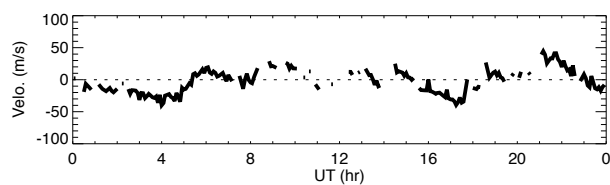
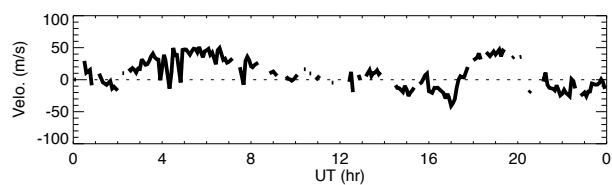
## East



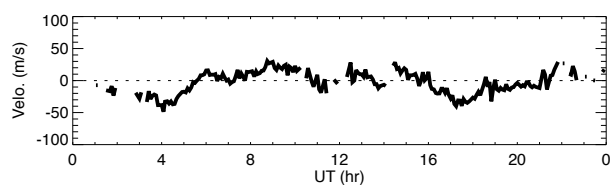
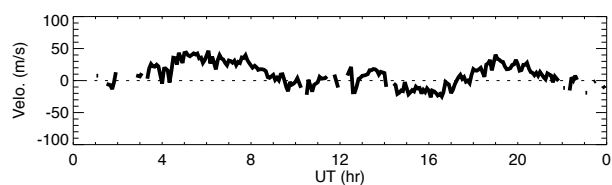
91km



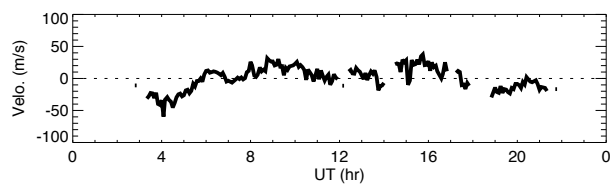
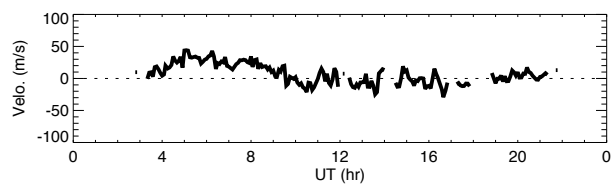
88km



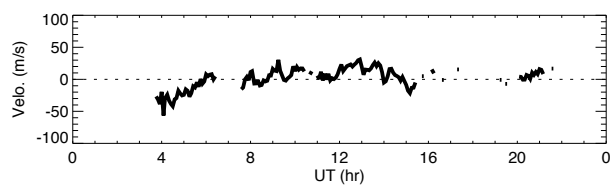
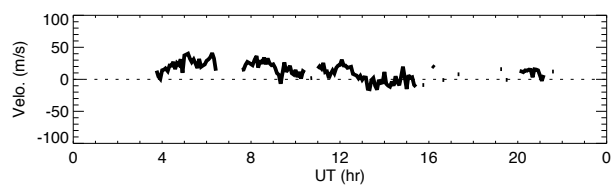
85km



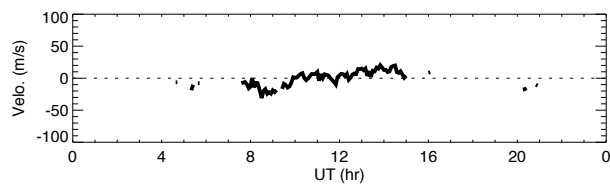
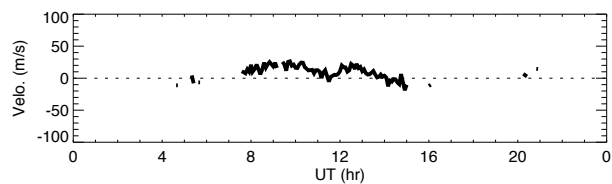
82km



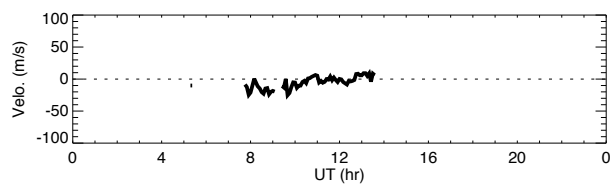
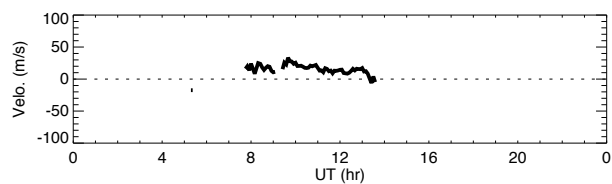
79km



76km



73km



70km

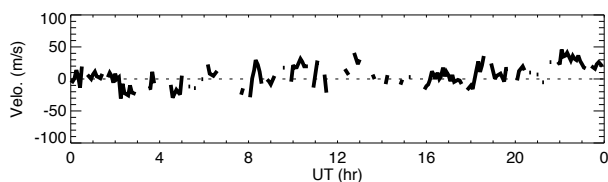
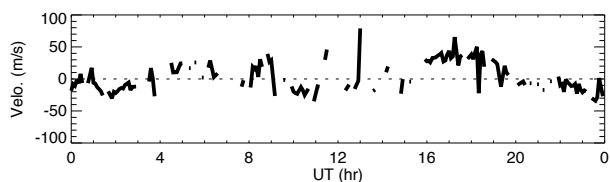




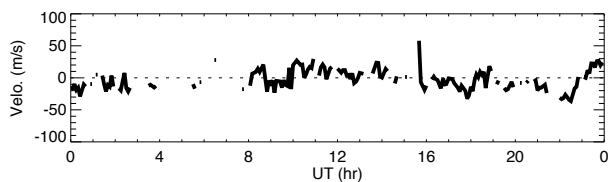
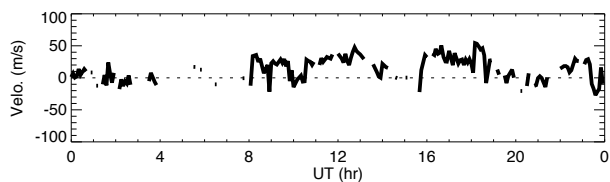
# Wind data obtained by MF radar at Tromsøe on January 18, 2015

## North

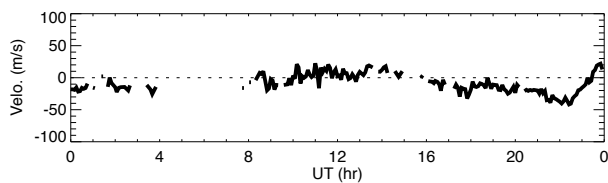
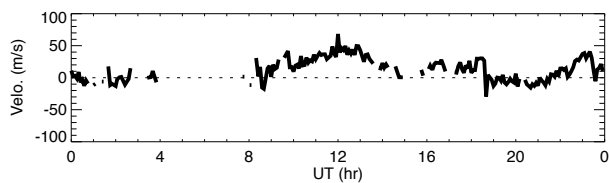
## East



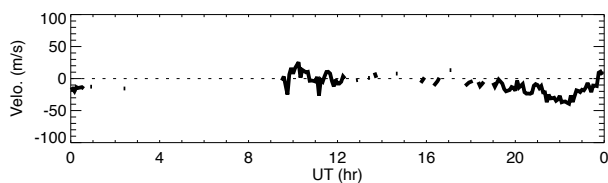
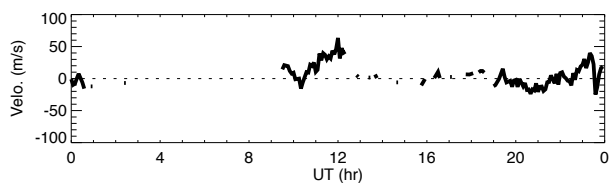
91km



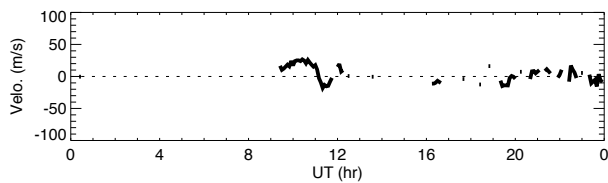
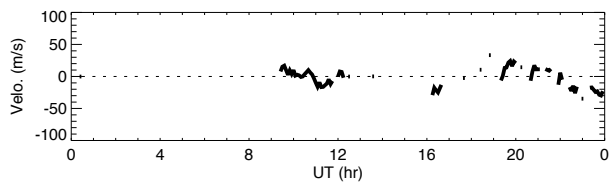
88km



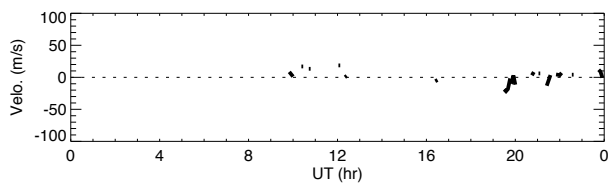
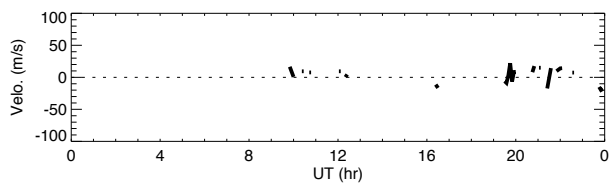
85km



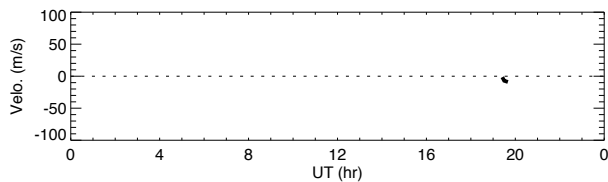
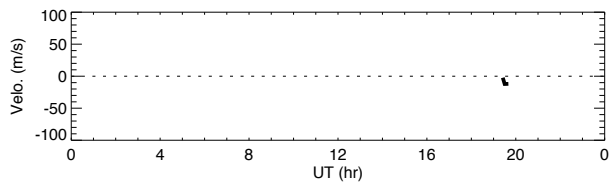
82km



79km



76km



73km

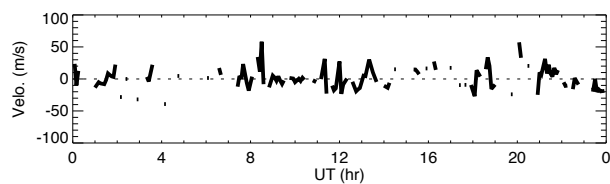
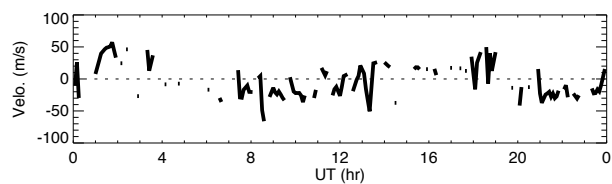




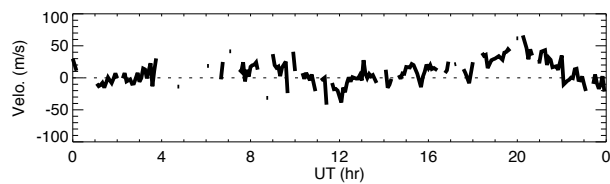
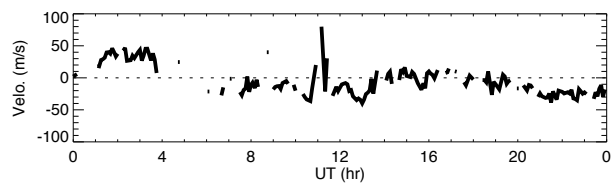
# Wind data obtained by MF radar at Tromsøe on January 21, 2015

## North

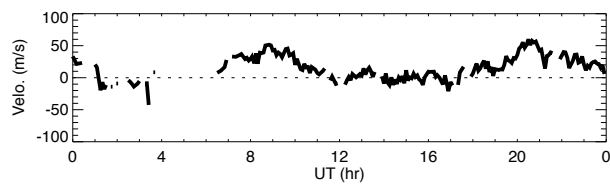
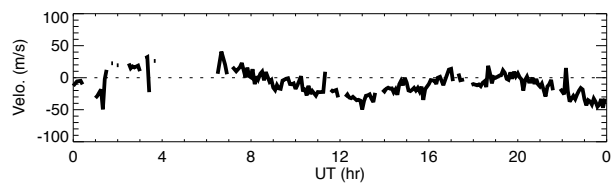
## East



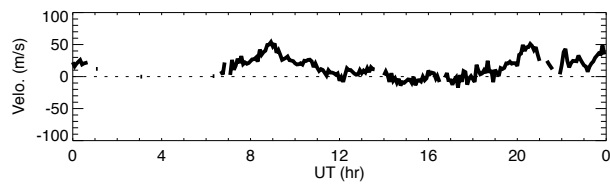
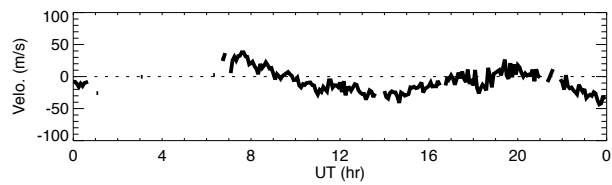
91km



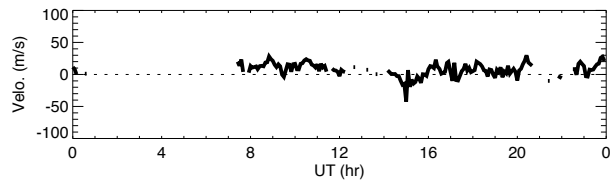
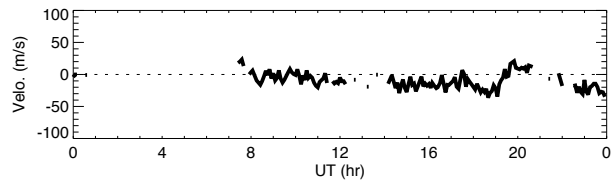
88km



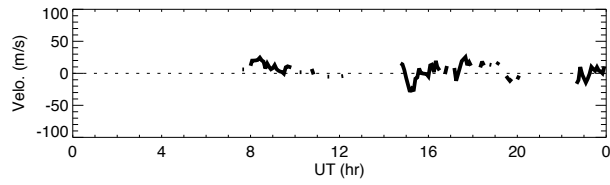
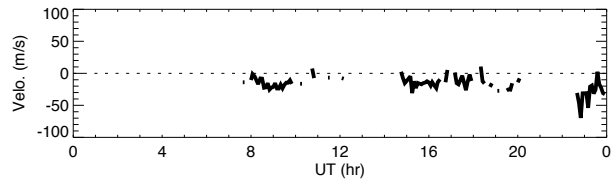
85km



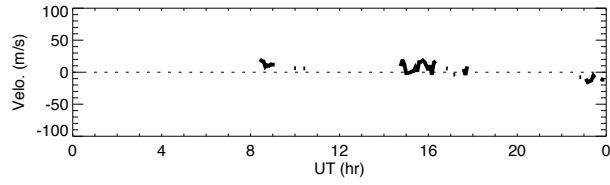
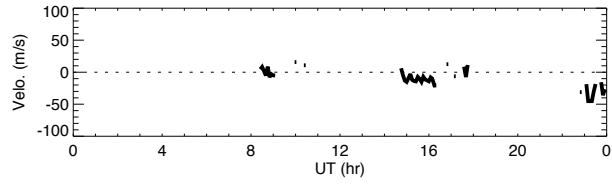
82km



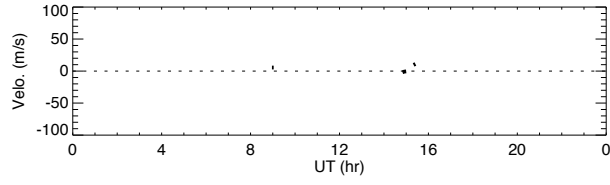
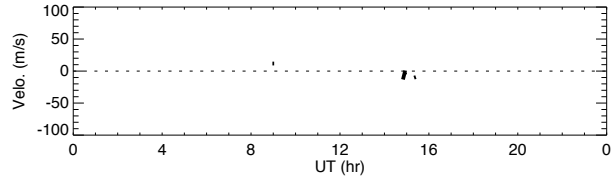
79km



76km



73km

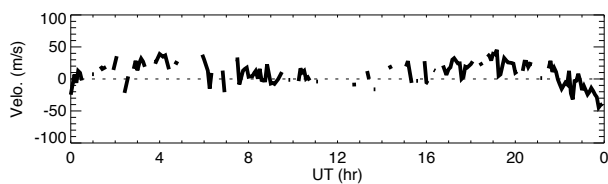
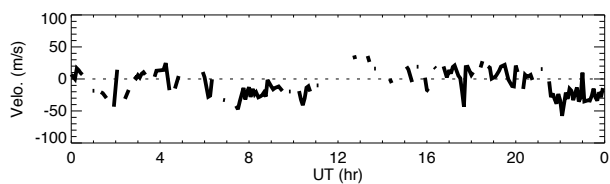


70km

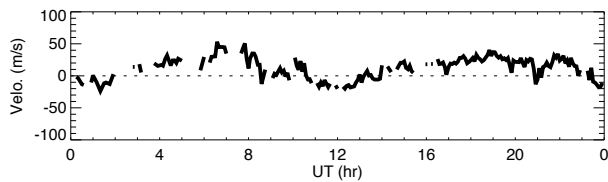
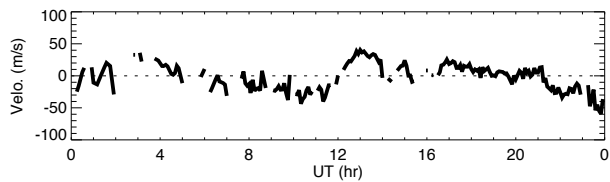
# Wind data obtained by MF radar at Tromsøe on January 22, 2015

## North

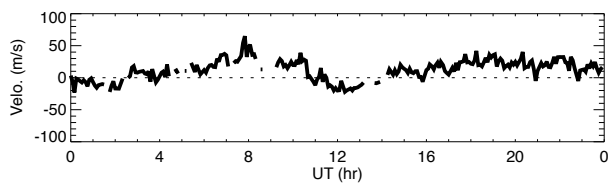
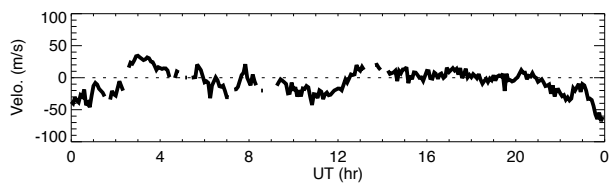
## East



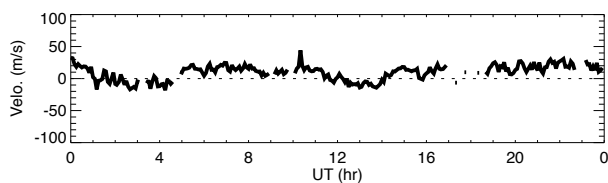
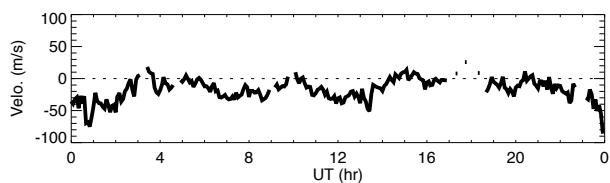
91km



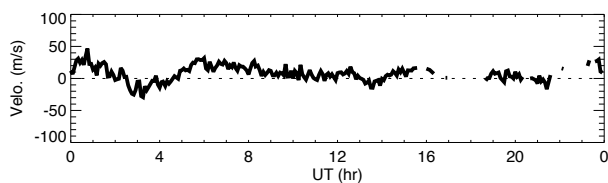
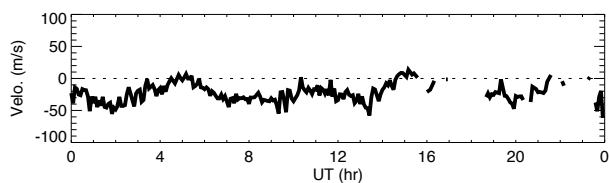
88km



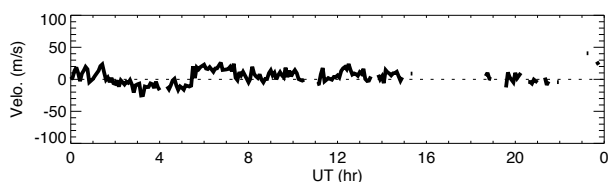
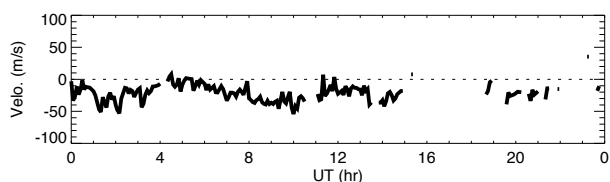
85km



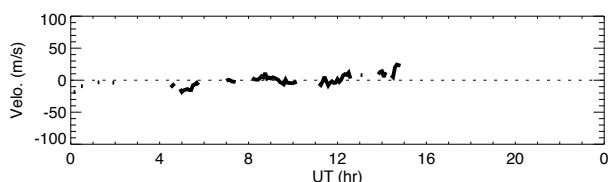
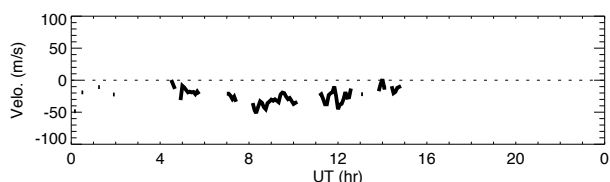
82km



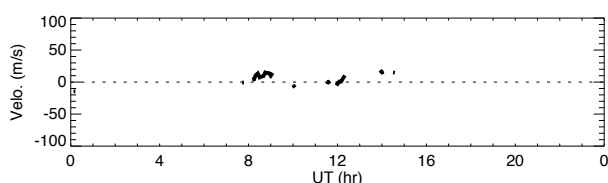
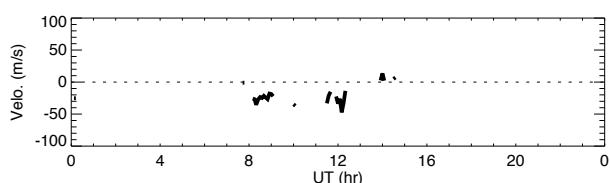
79km



76km



73km

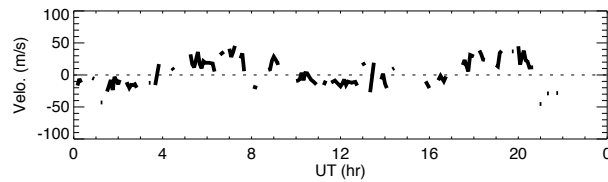
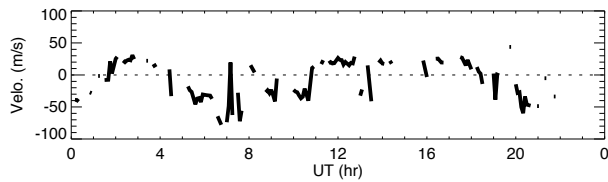


70km

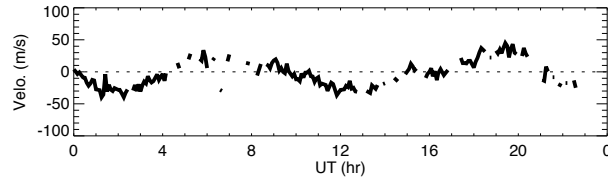
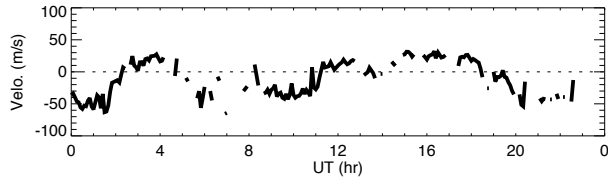
# Wind data obtained by MF radar at Tromsøe on January 23, 2015

## North

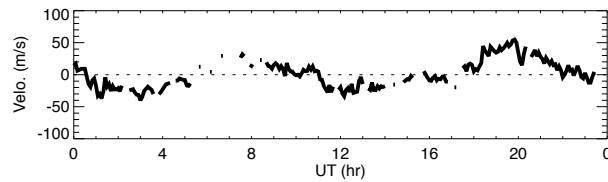
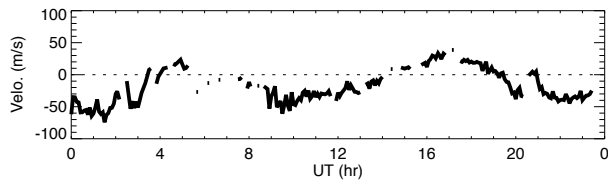
## East



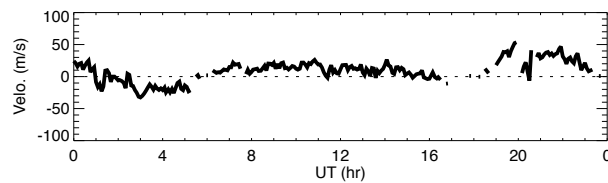
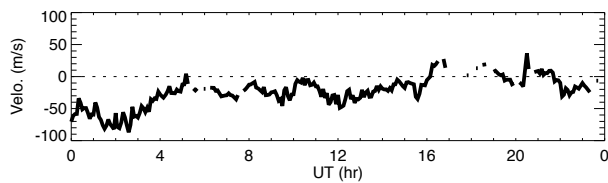
91km



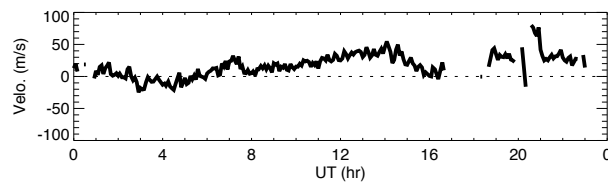
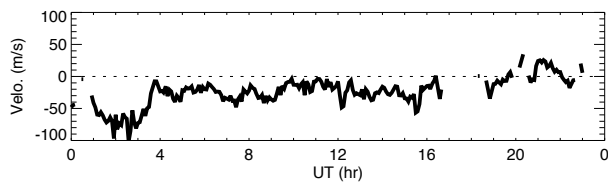
88km



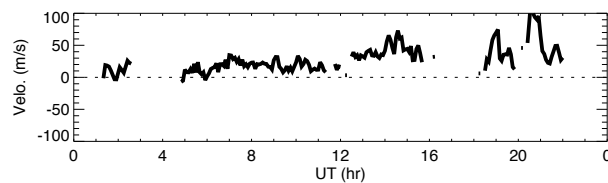
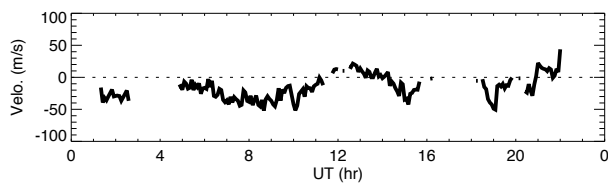
85km



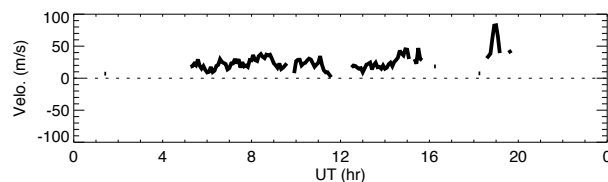
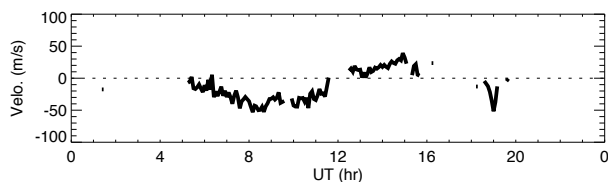
82km



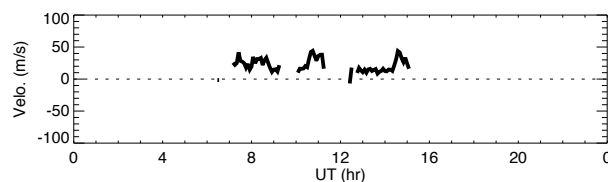
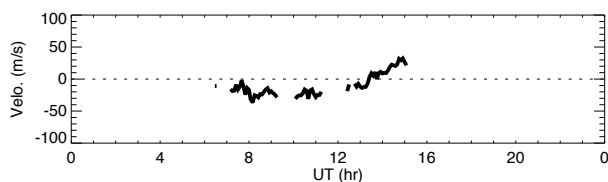
79km



76km



73km

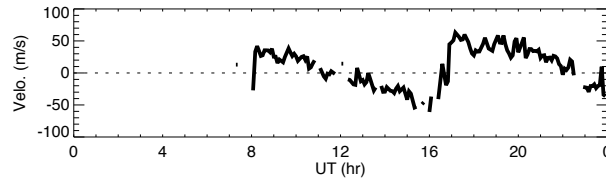
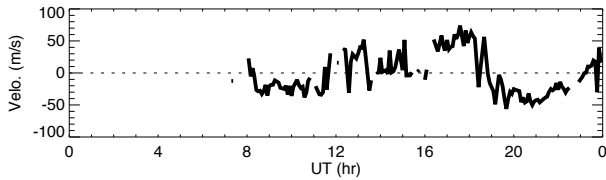


70km

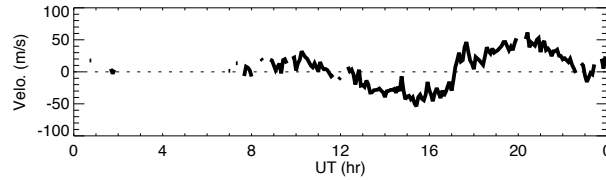
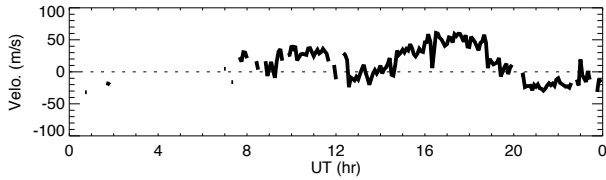
# Wind data obtained by MF radar at Tromsøe on January 24, 2015

## North

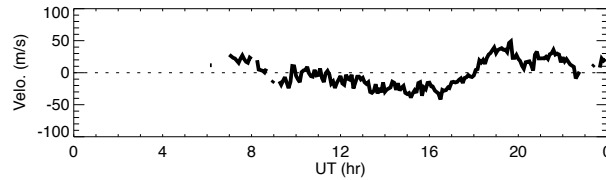
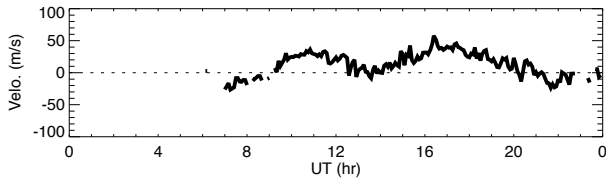
## East



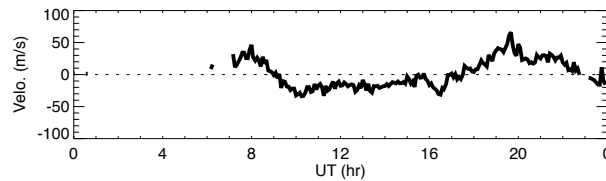
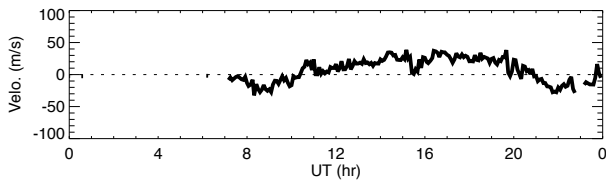
91km



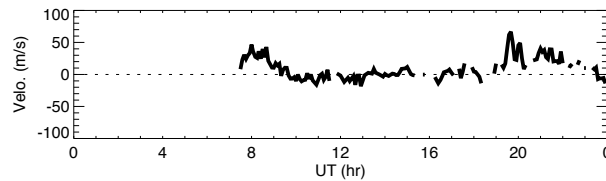
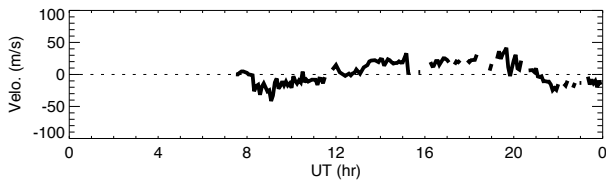
88km



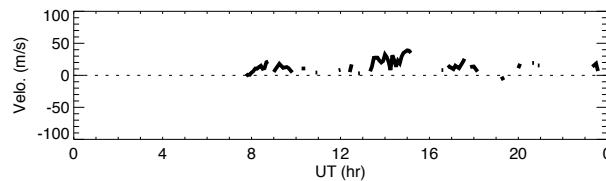
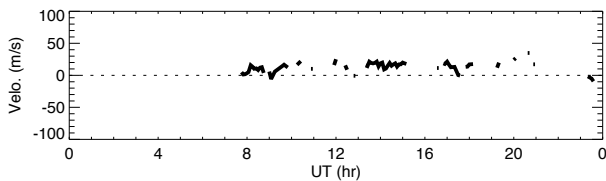
85km



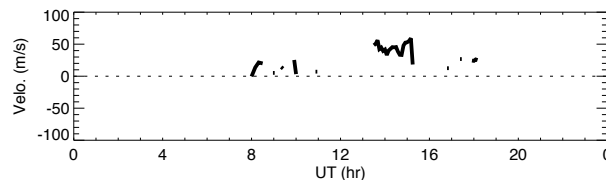
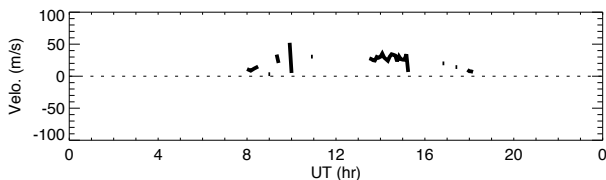
82km



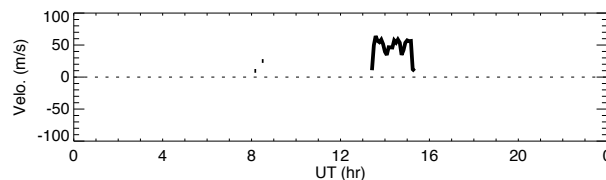
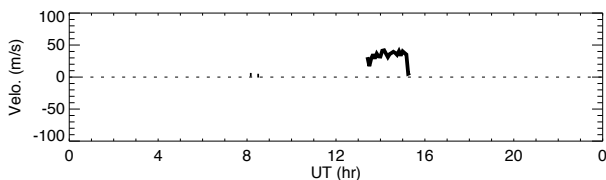
79km



76km



73km



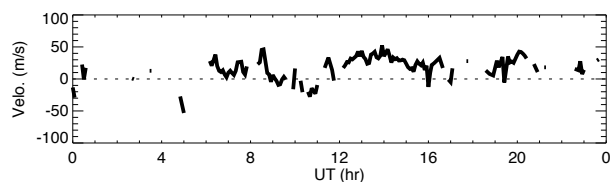
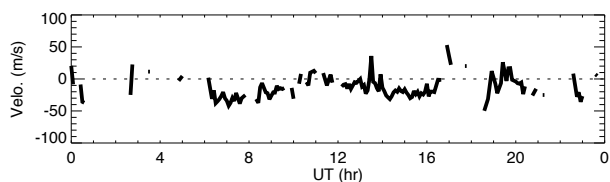
70km



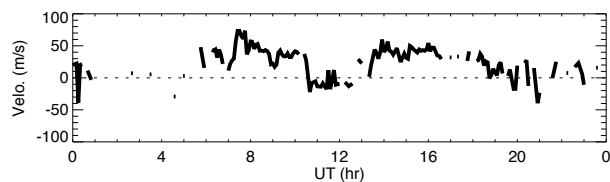
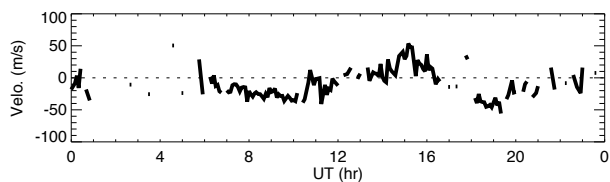
# Wind data obtained by MF radar at Tromsøe on January 25, 2015

## North

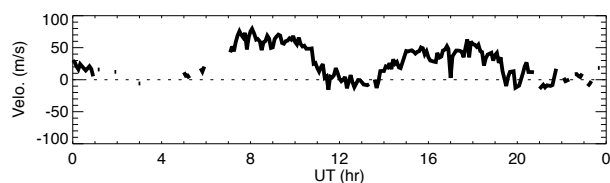
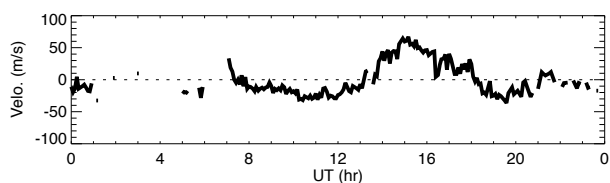
## East



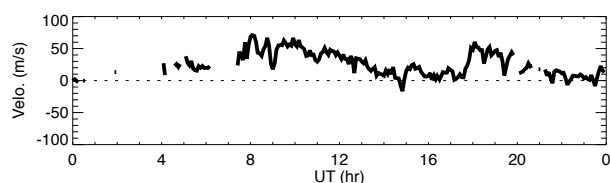
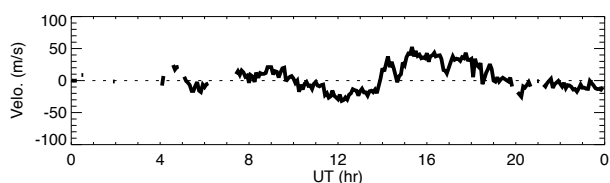
91km



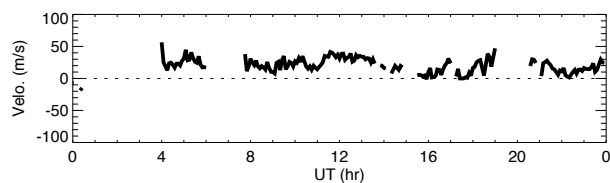
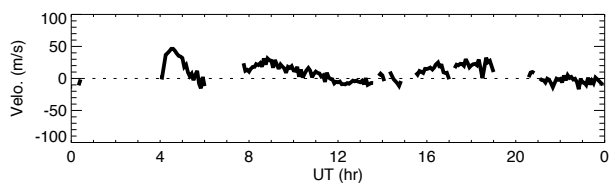
88km



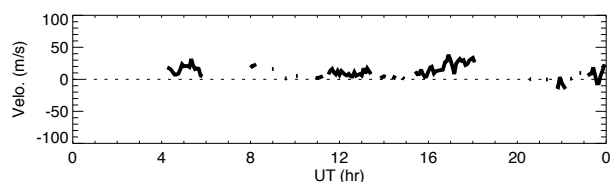
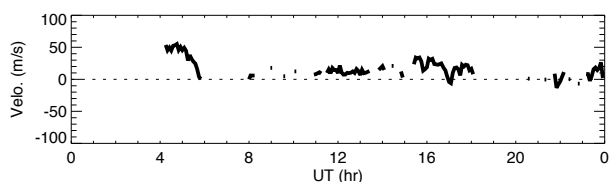
85km



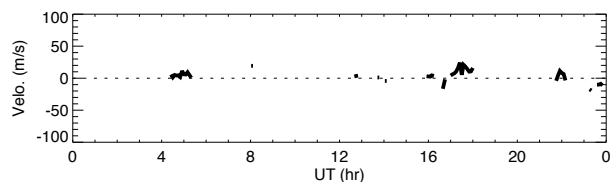
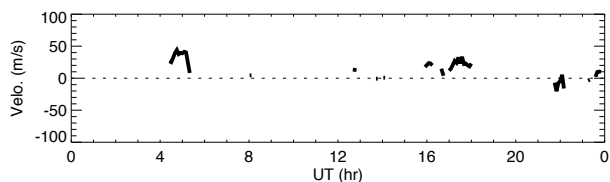
82km



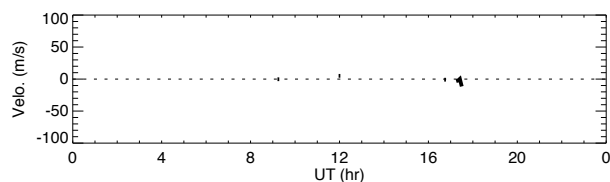
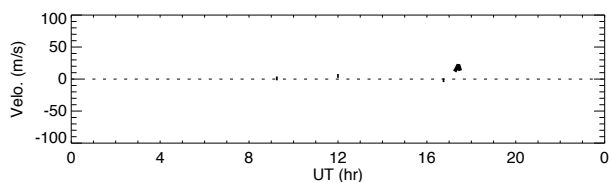
79km



76km



73km

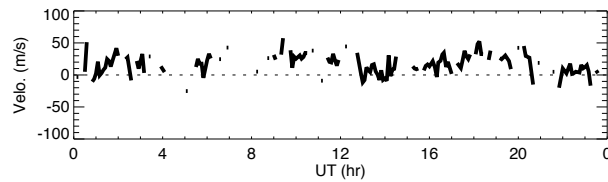
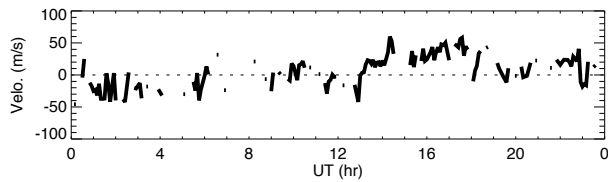


70km

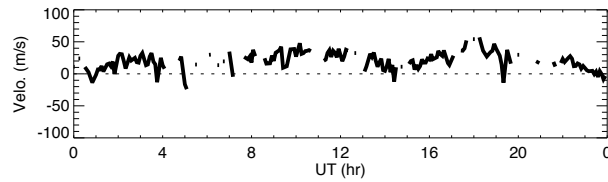
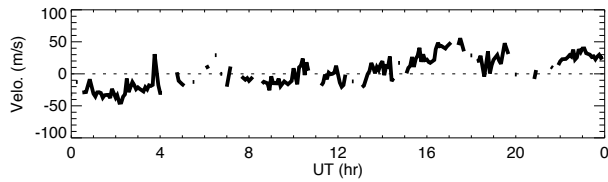
# Wind data obtained by MF radar at Tromsøe on January 26, 2015

## North

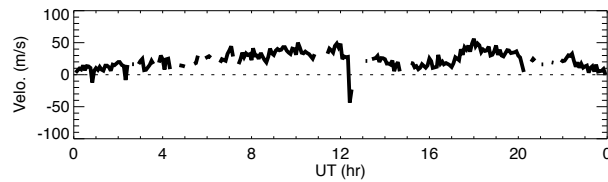
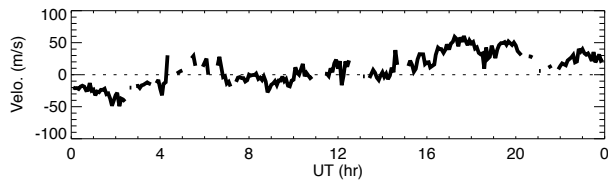
## East



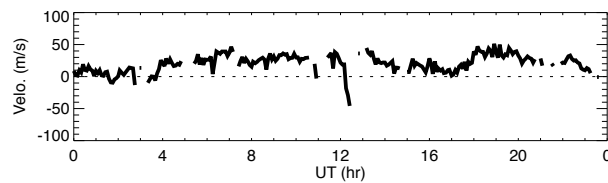
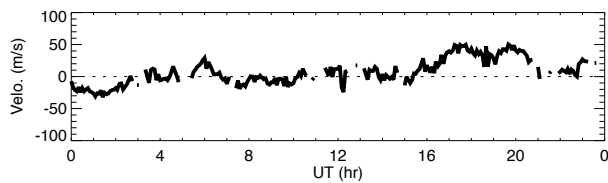
91km



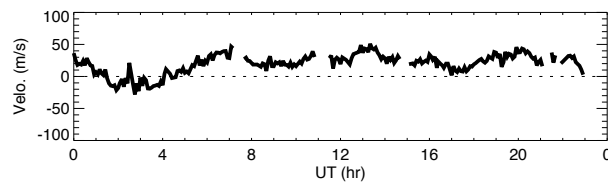
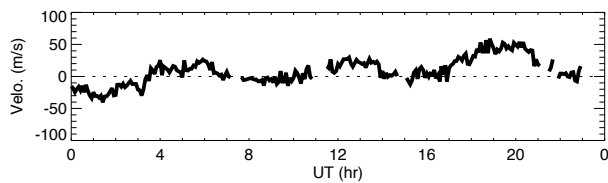
88km



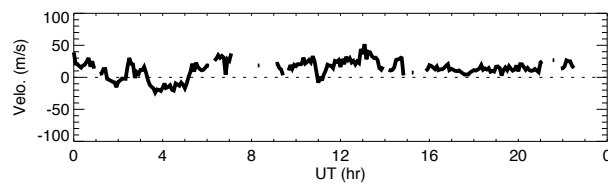
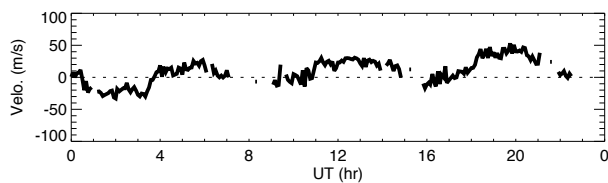
85km



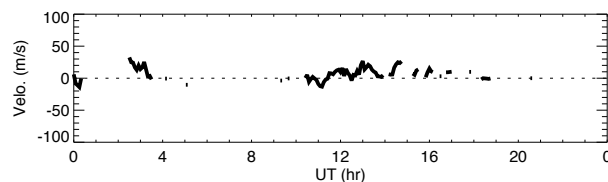
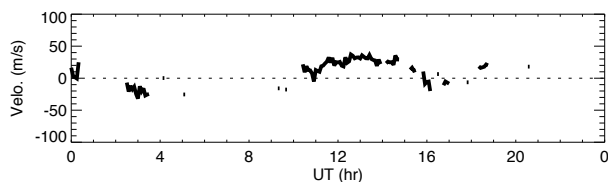
82km



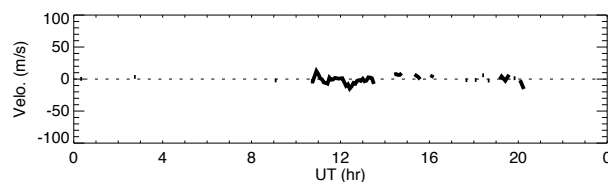
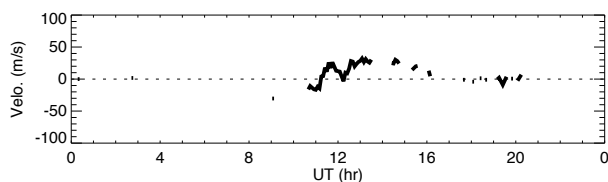
79km



76km



73km



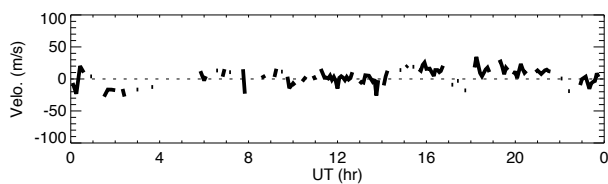
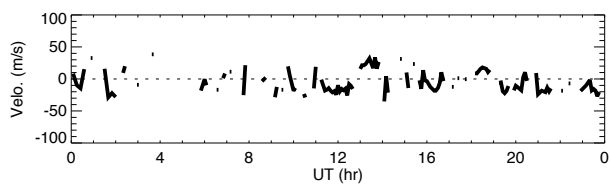
70km



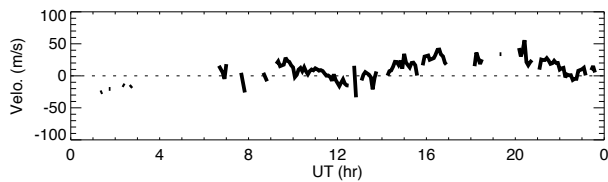
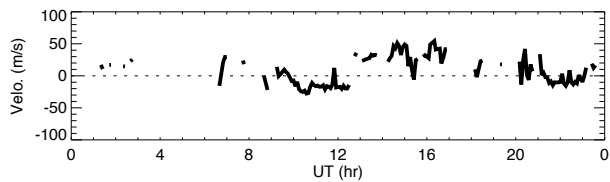
# Wind data obtained by MF radar at Tromsøe on January 28, 2015

## North

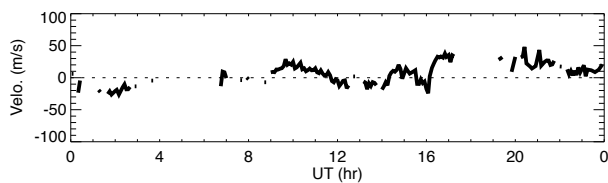
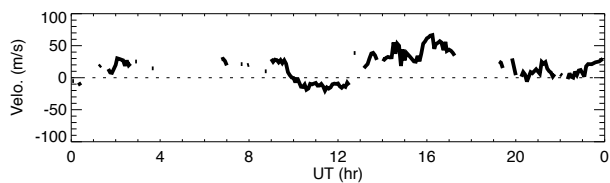
## East



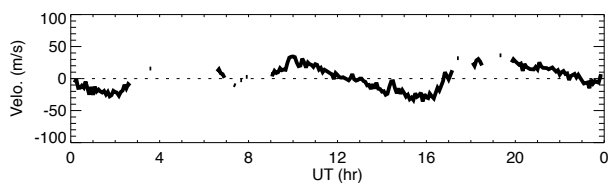
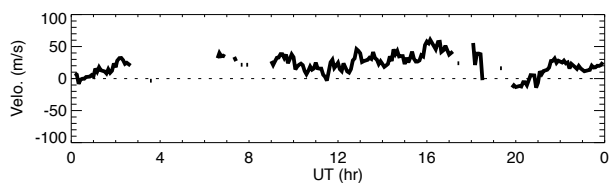
91km



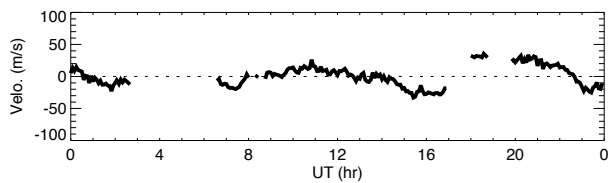
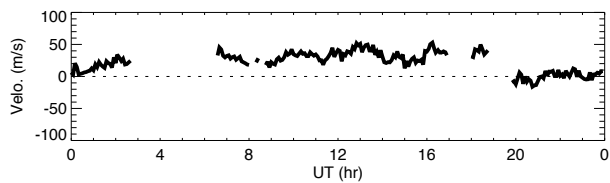
88km



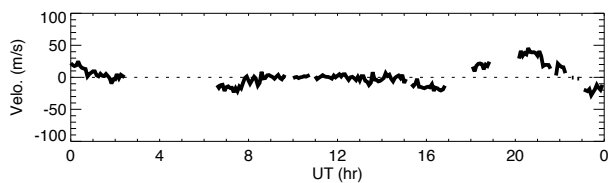
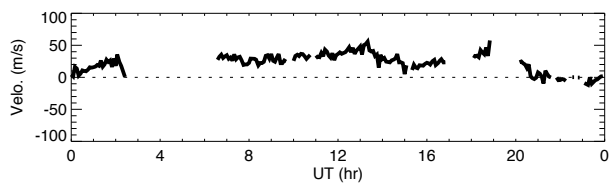
85km



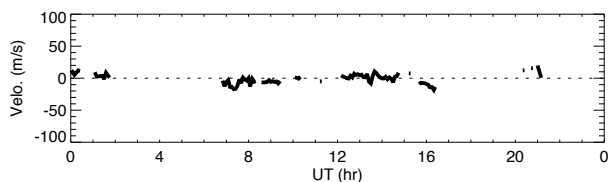
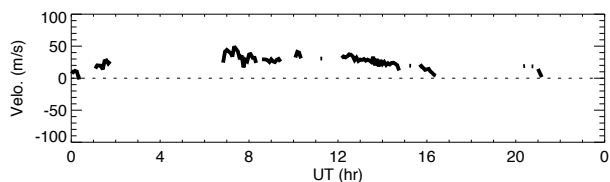
82km



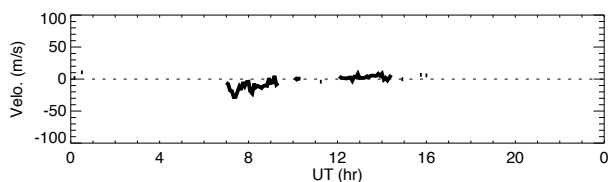
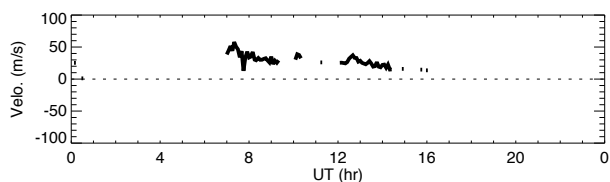
79km



76km



73km

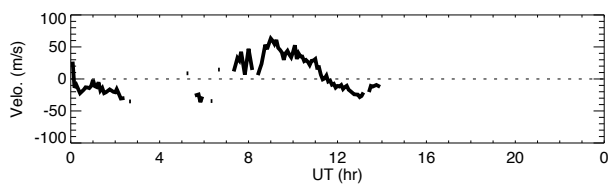
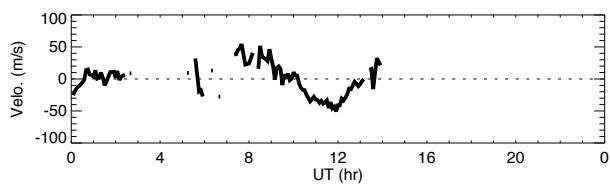


70km

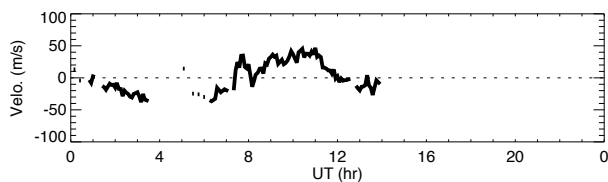
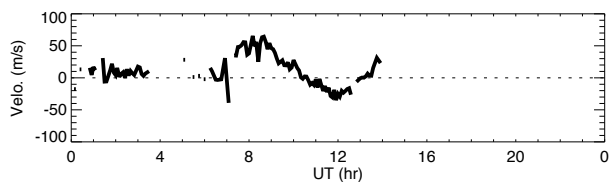
# Wind data obtained by MF radar at Tromsøe on January 29, 2015

## North

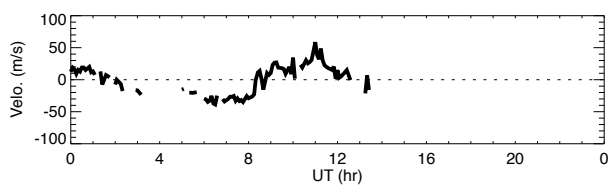
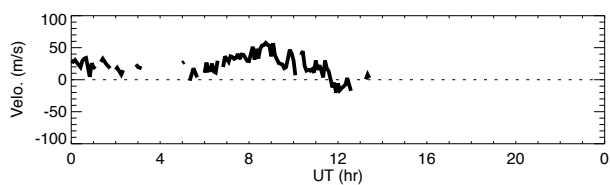
## East



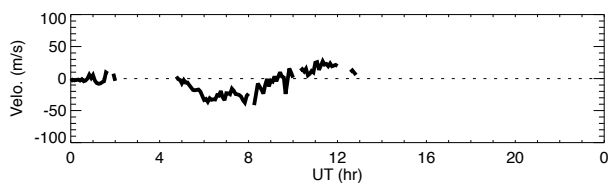
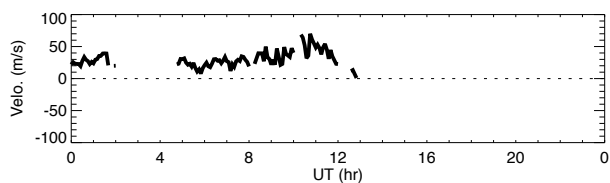
91km



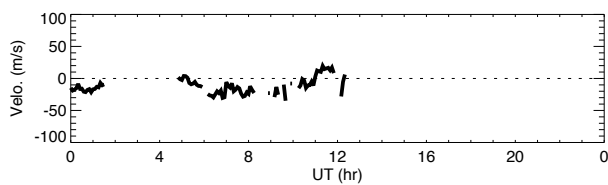
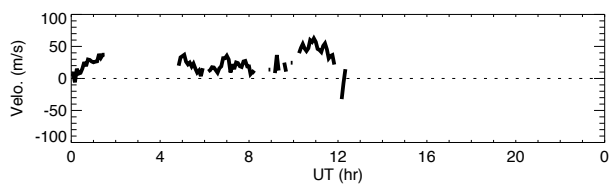
88km



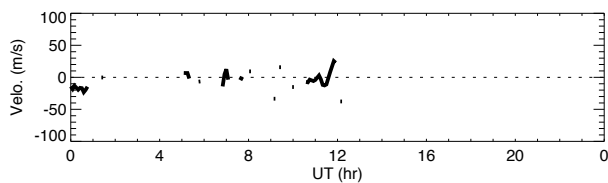
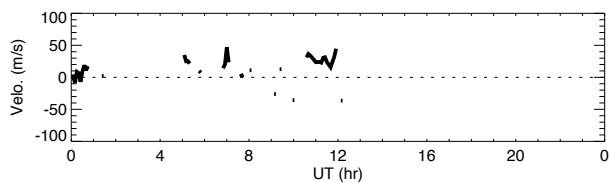
85km



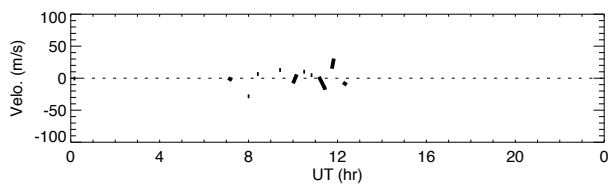
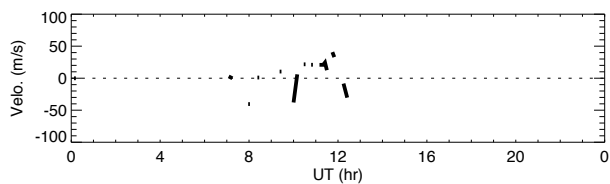
82km



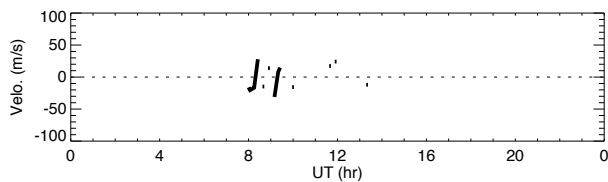
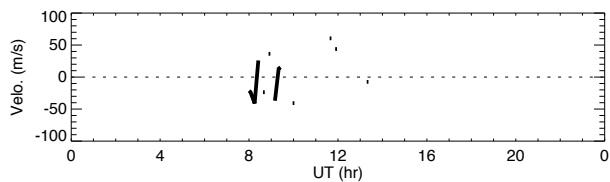
79km



76km



73km

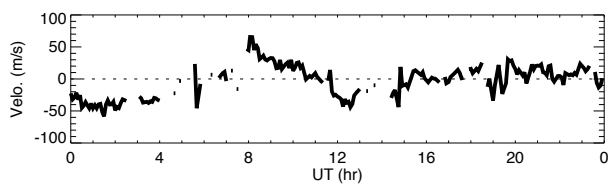
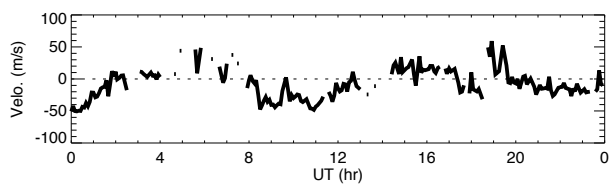


70km

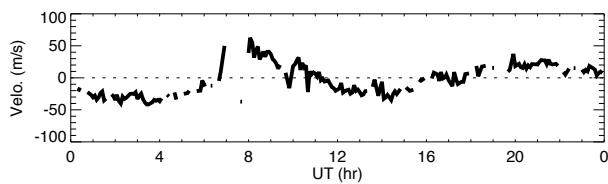
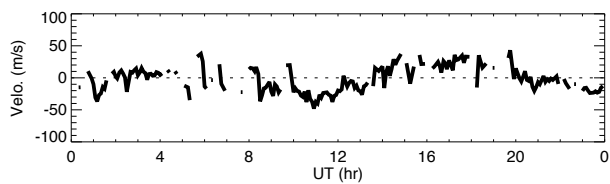
# Wind data obtained by MF radar at Tromsøe on January 30, 2015

## North

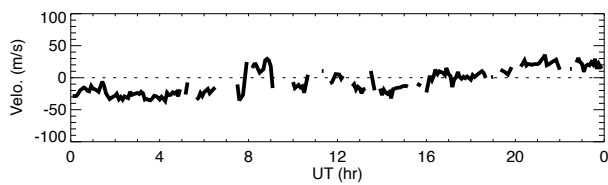
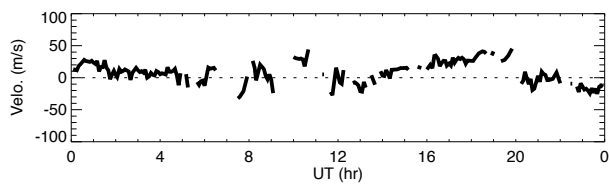
## East



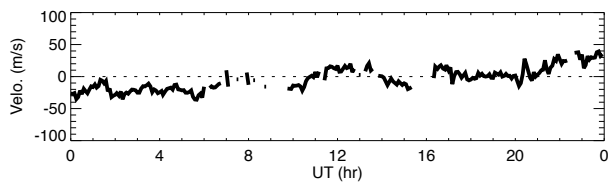
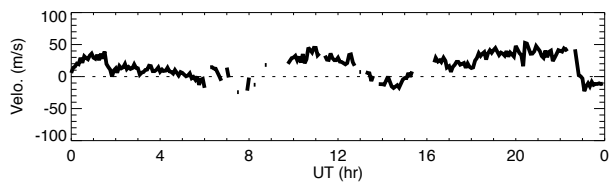
91km



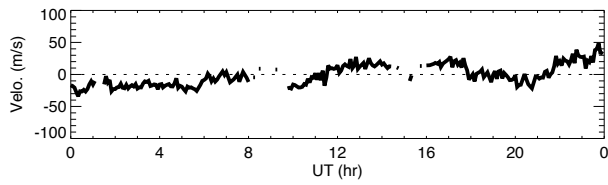
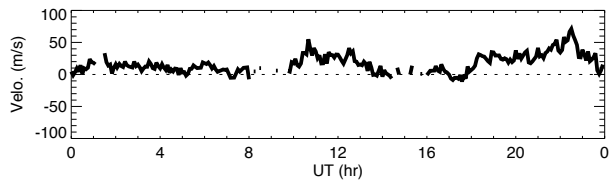
88km



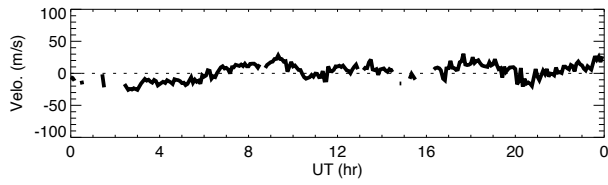
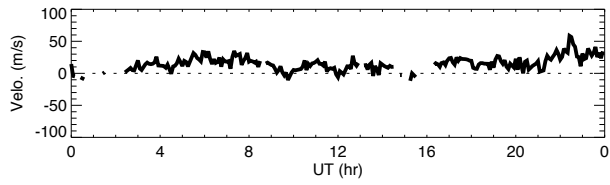
85km



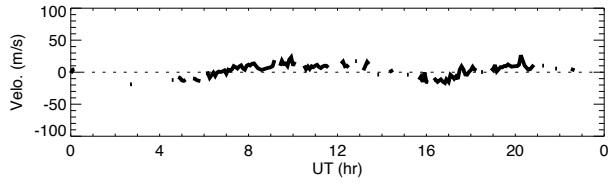
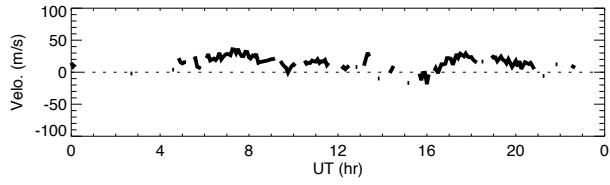
82km



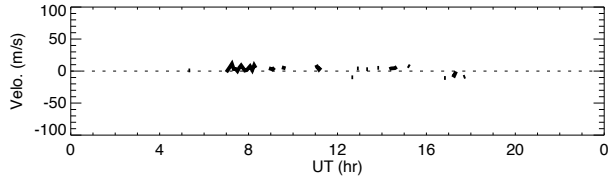
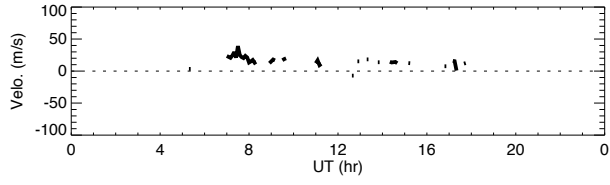
79km



76km



73km

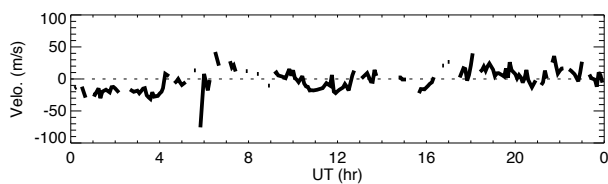
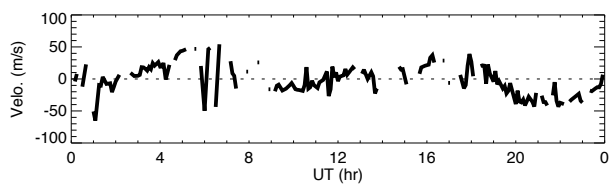


70km

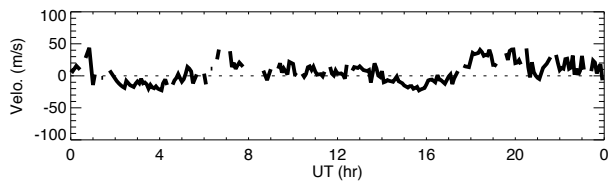
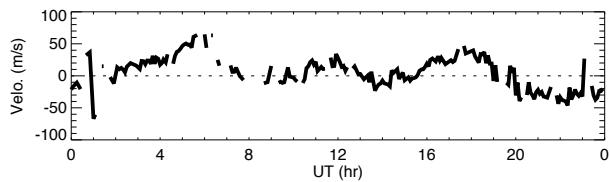
# Wind data obtained by MF radar at Tromsøe on January 31, 2015

## North

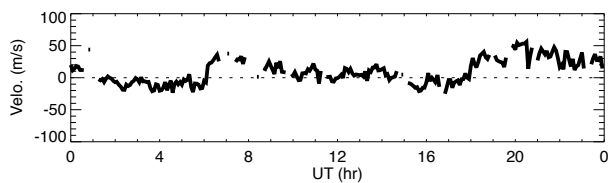
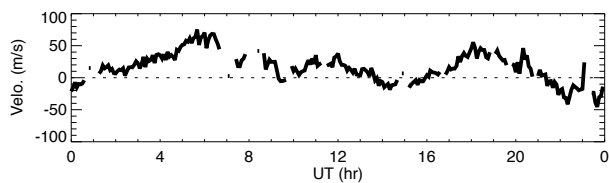
## East



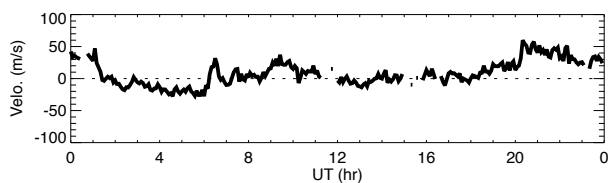
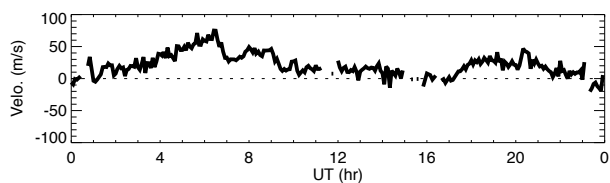
91km



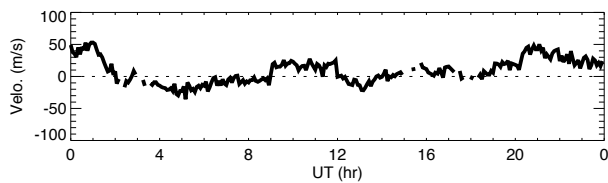
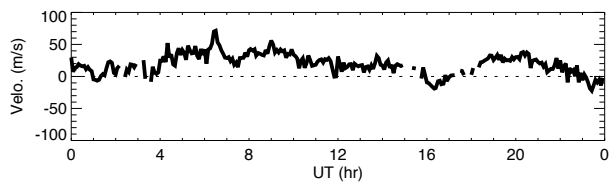
88km



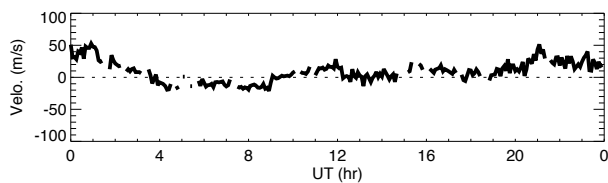
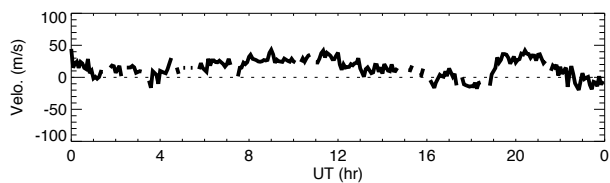
85km



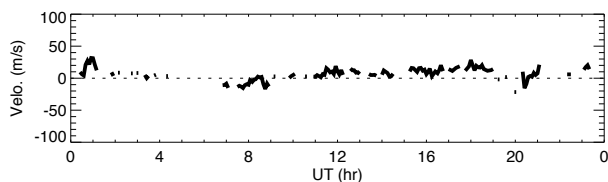
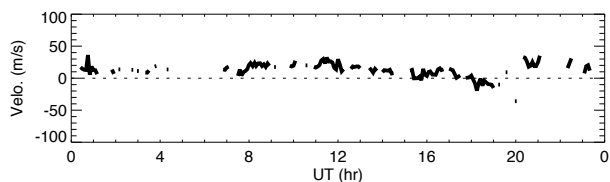
82km



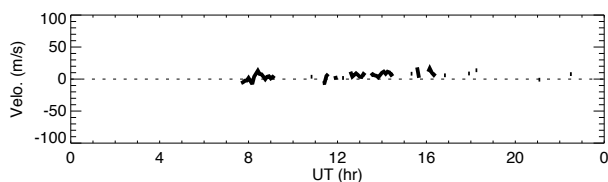
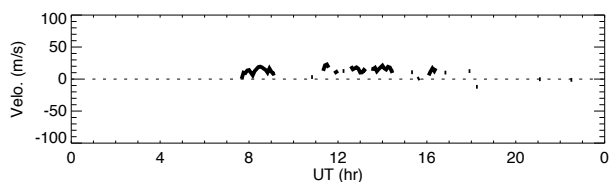
79km



76km



73km



70km