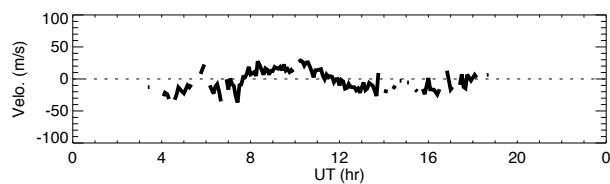
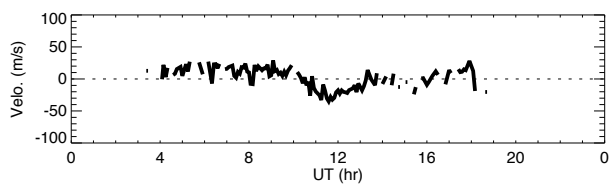


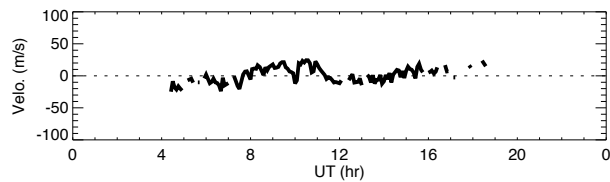
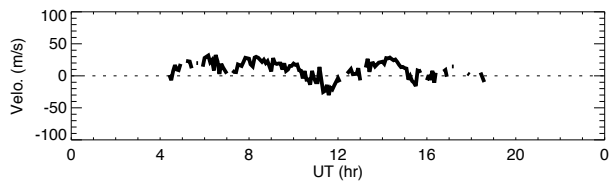
# Wind data obtained by MF radar at Tromsøe on May 1, 2018

## North

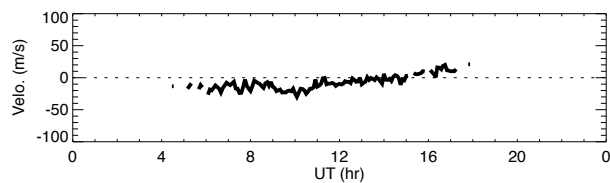
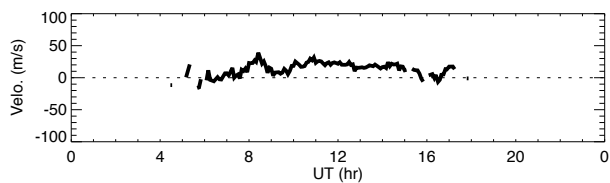
## East



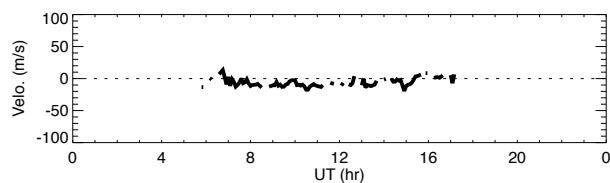
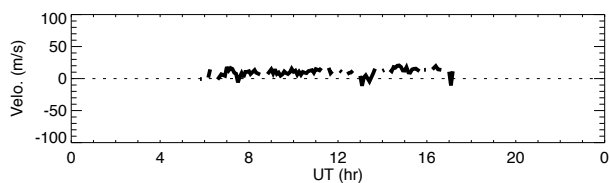
91km



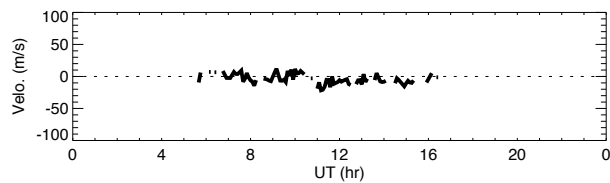
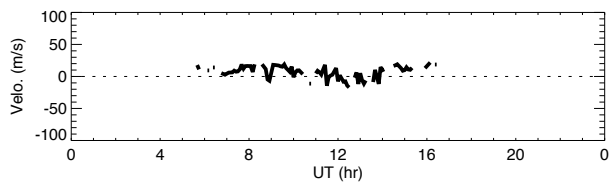
88km



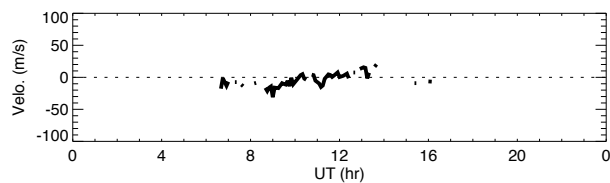
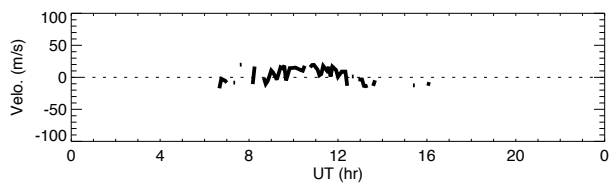
85km



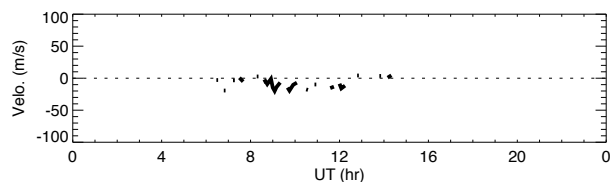
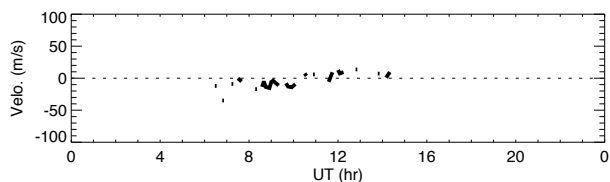
82km



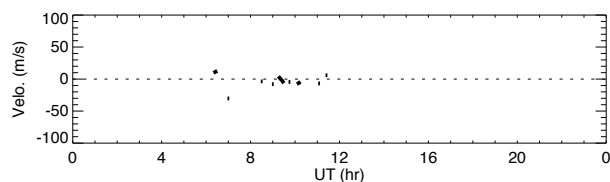
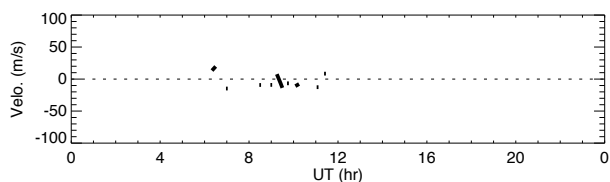
79km



76km



73km

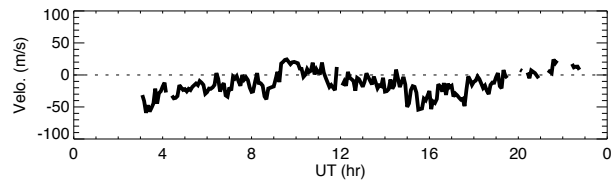
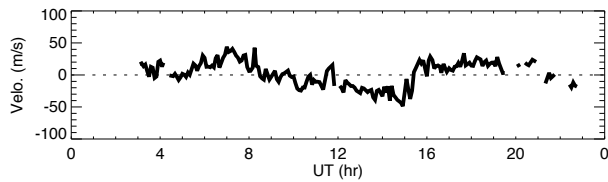


70km

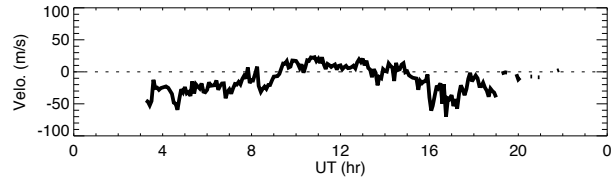
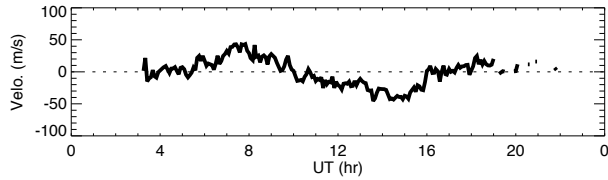
# Wind data obtained by MF radar at Tromsøe on May 2, 2018

## North

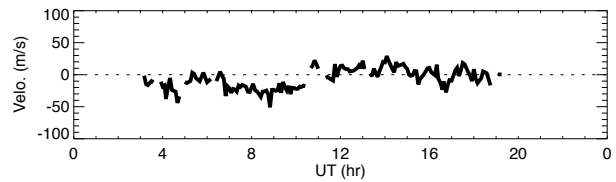
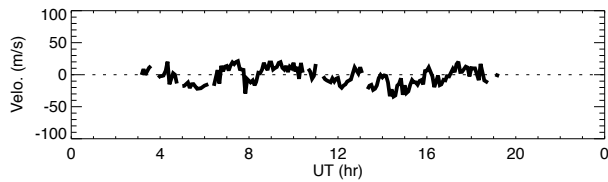
## East



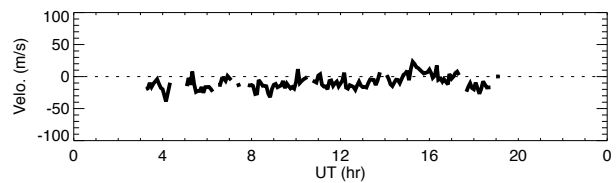
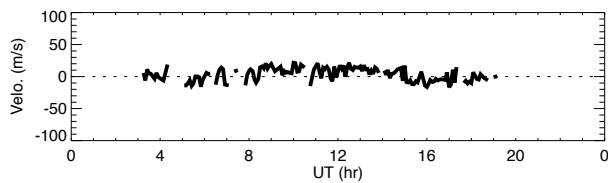
91km



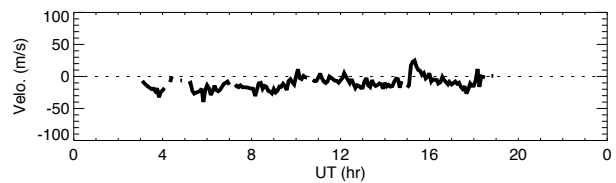
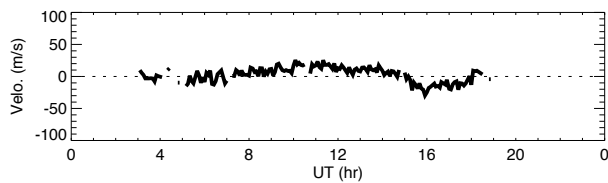
88km



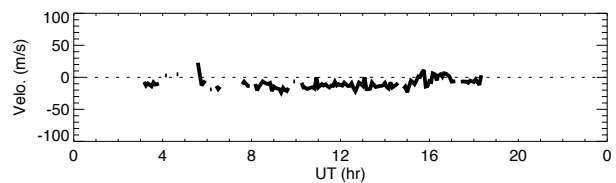
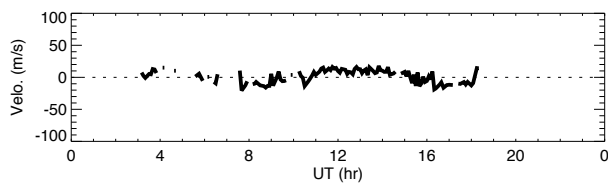
85km



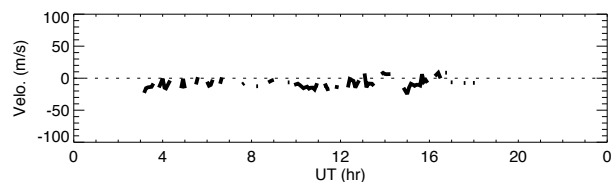
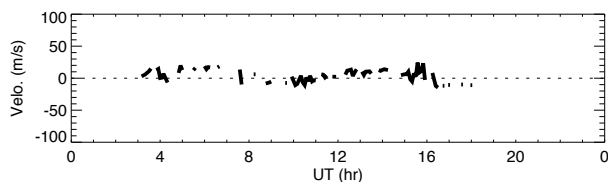
82km



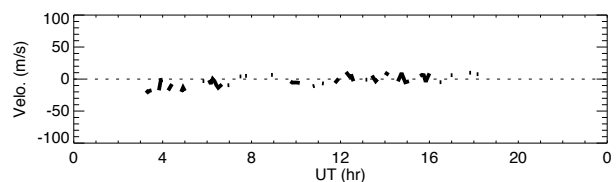
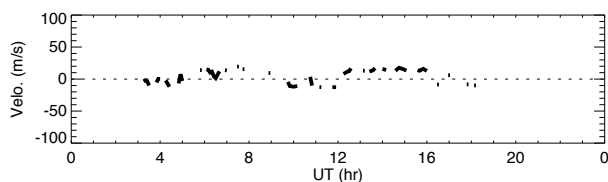
79km



76km



73km



70km



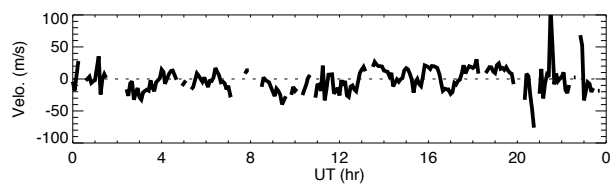
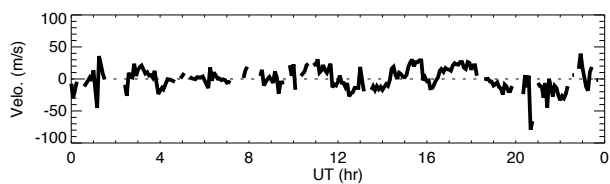




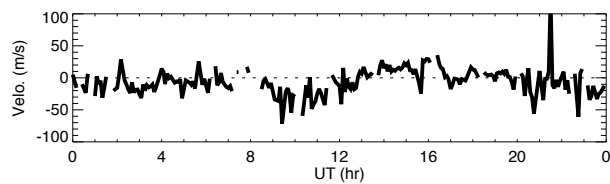
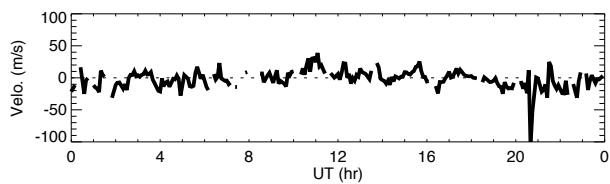
# Wind data obtained by MF radar at Tromsøe on May 6, 2018

## North

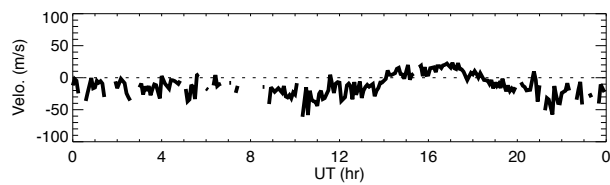
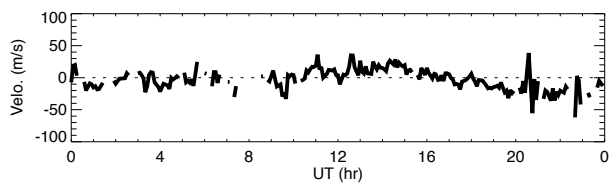
## East



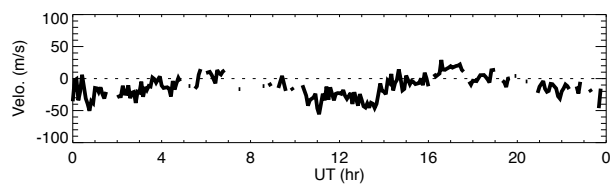
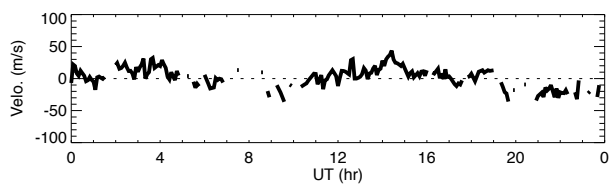
91km



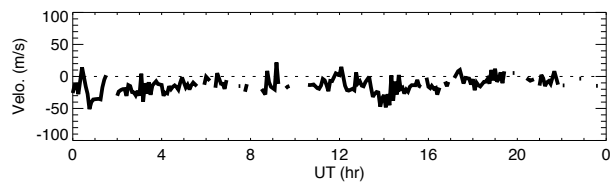
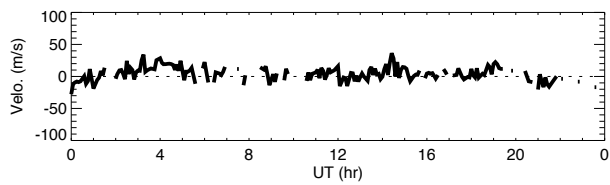
88km



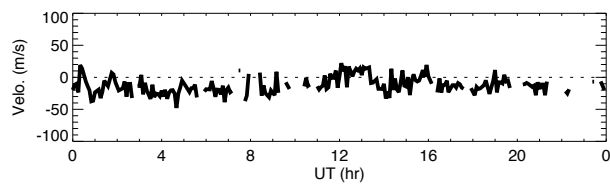
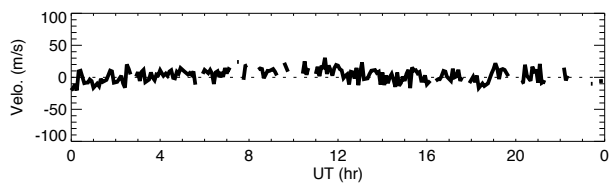
85km



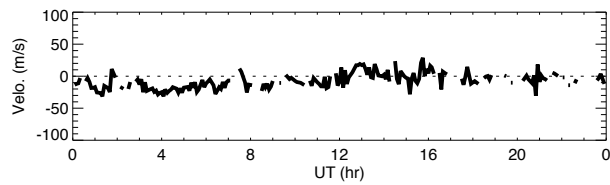
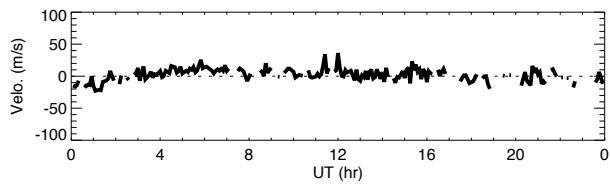
82km



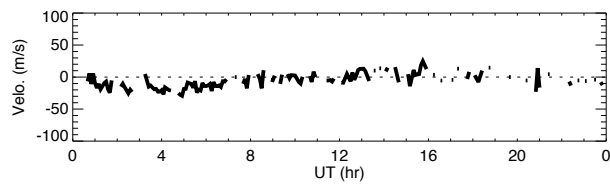
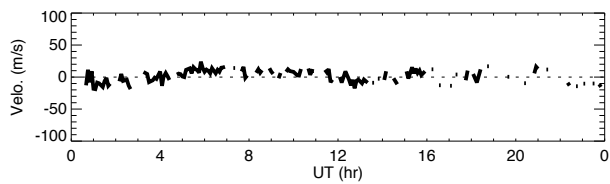
79km



76km



73km



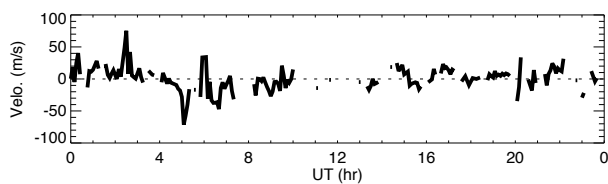
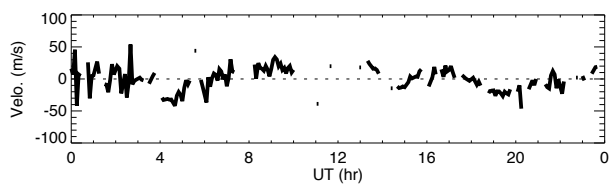
70km



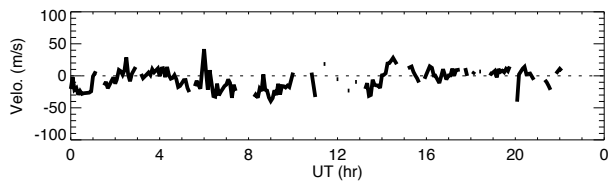
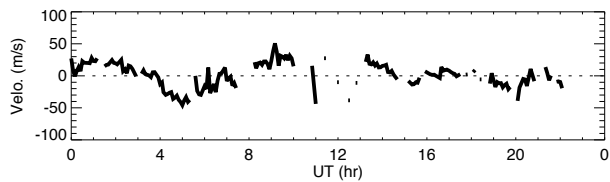
# Wind data obtained by MF radar at Tromsøe on May 8, 2018

## North

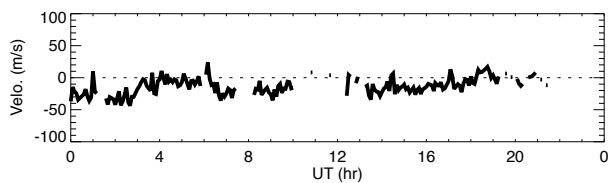
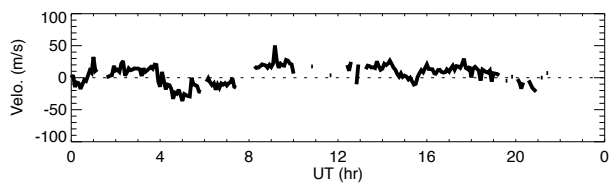
## East



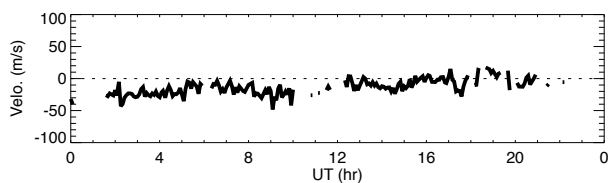
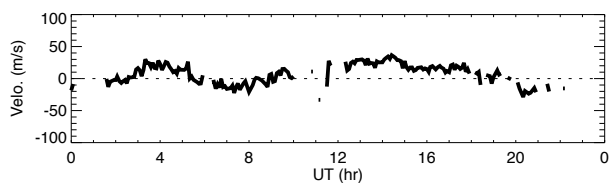
91km



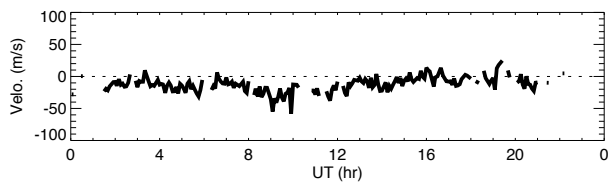
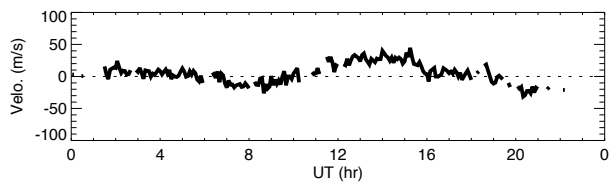
88km



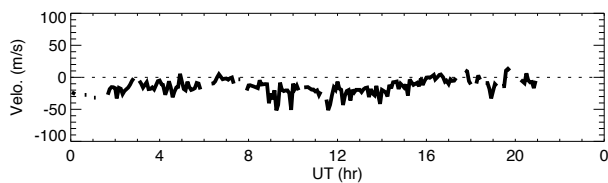
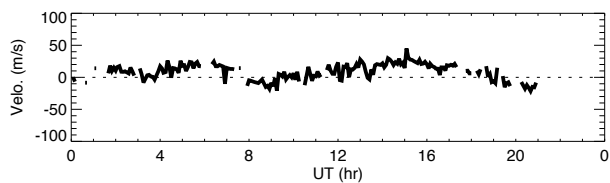
85km



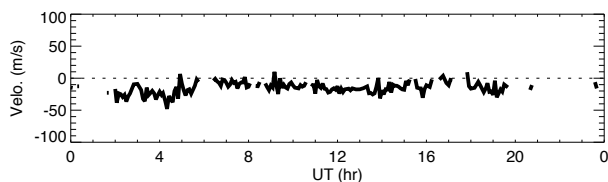
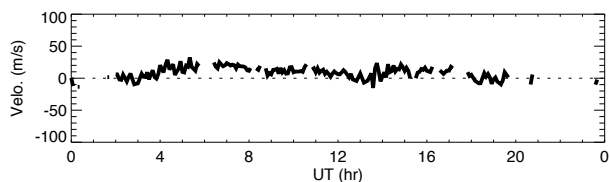
82km



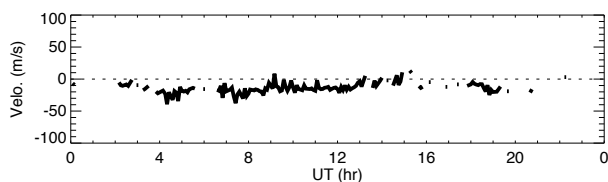
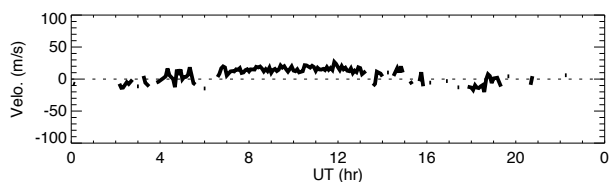
79km



76km



73km



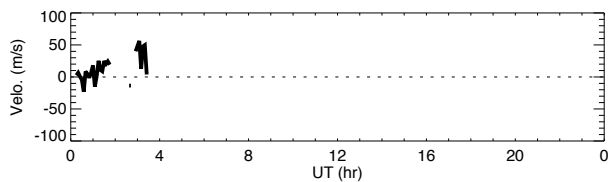
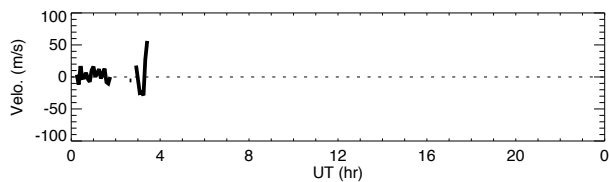
70km



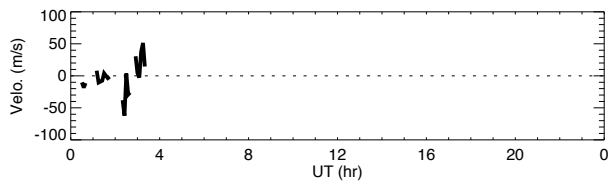
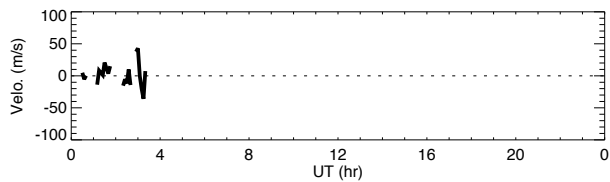
# Wind data obtained by MF radar at Tromsøe on May 9, 2018

## North

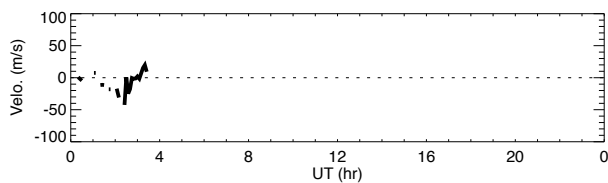
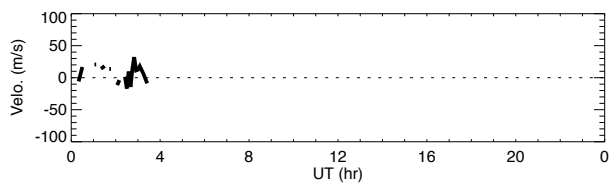
## East



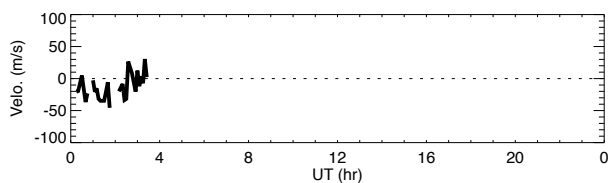
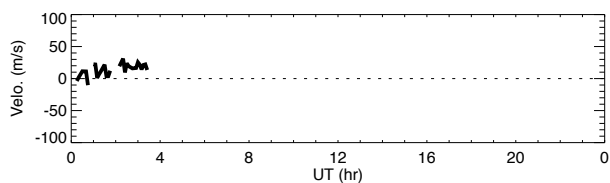
91km



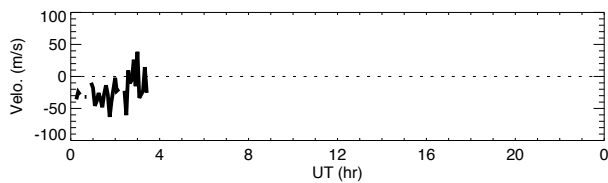
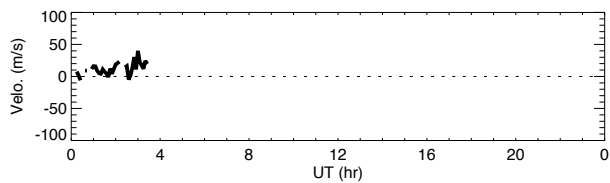
88km



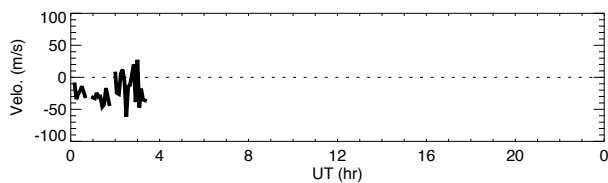
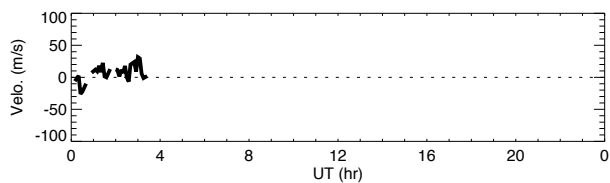
85km



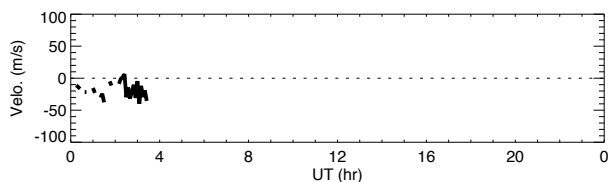
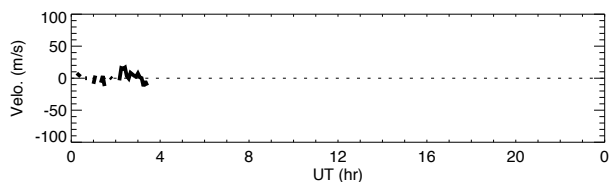
82km



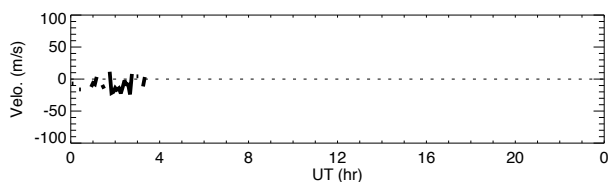
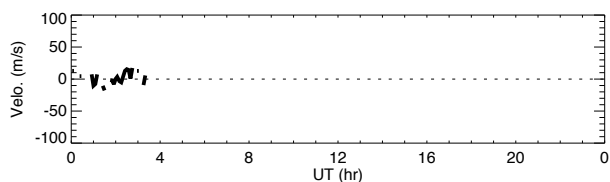
79km



76km



73km



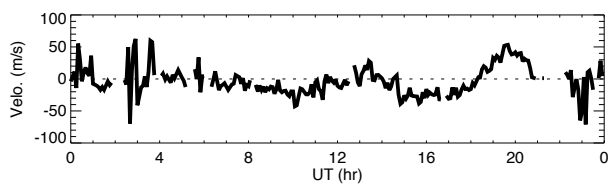
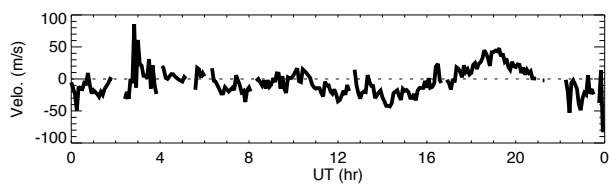
70km



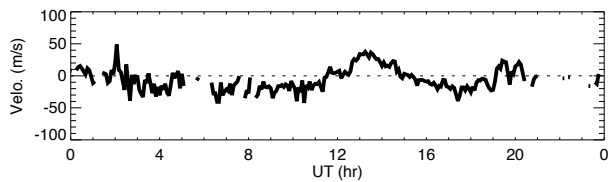
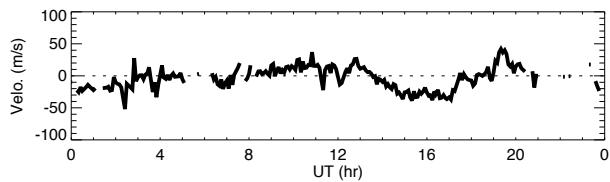
# Wind data obtained by MF radar at Tromsøe on May 12, 2018

## North

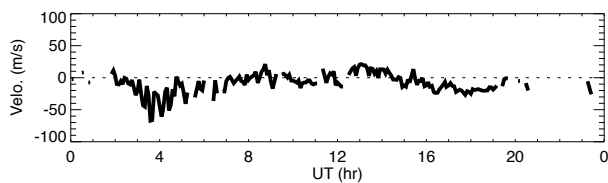
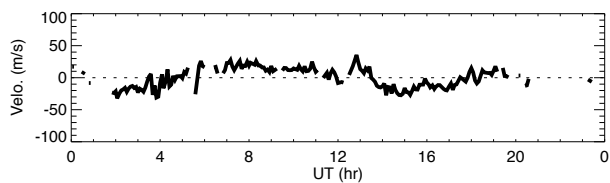
## East



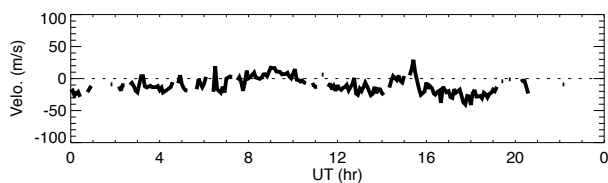
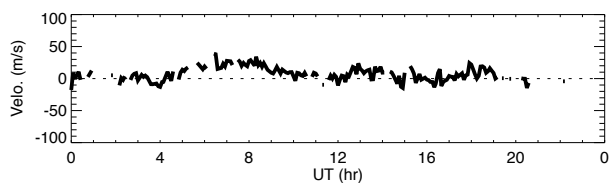
91km



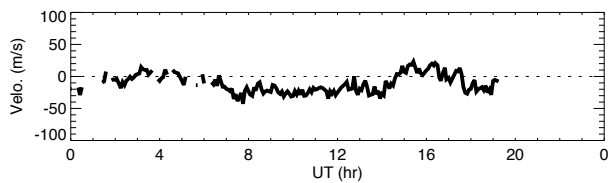
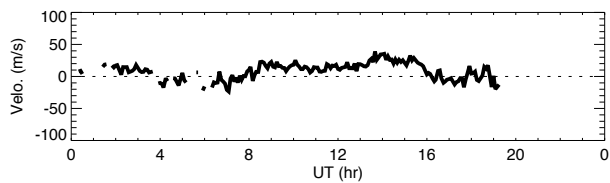
88km



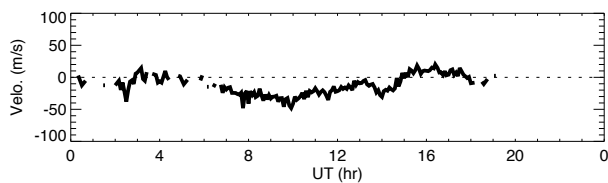
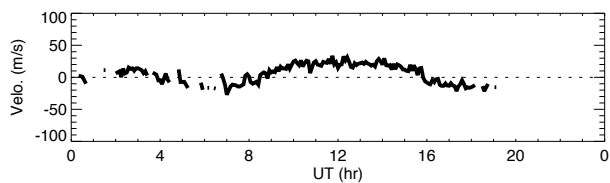
85km



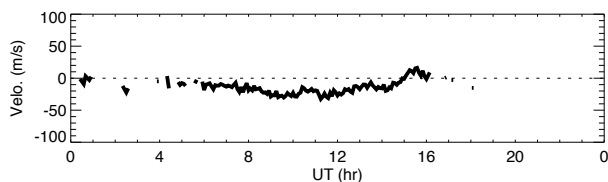
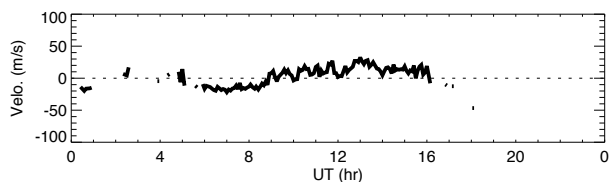
82km



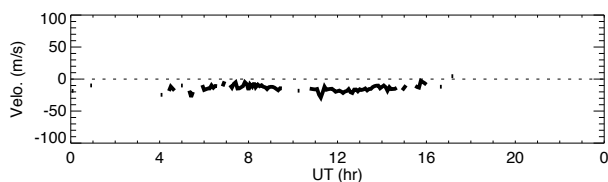
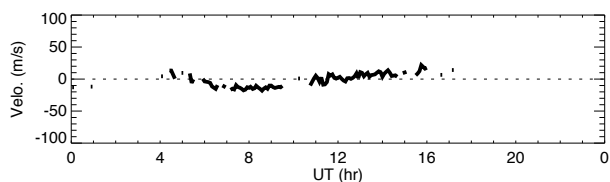
79km



76km



73km

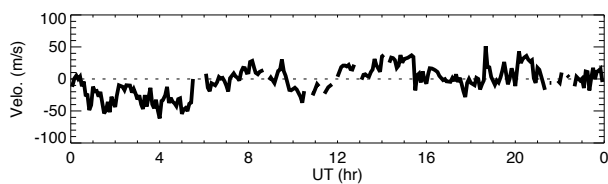
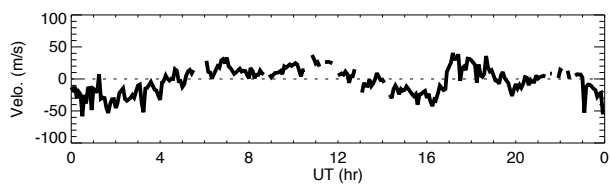


70km

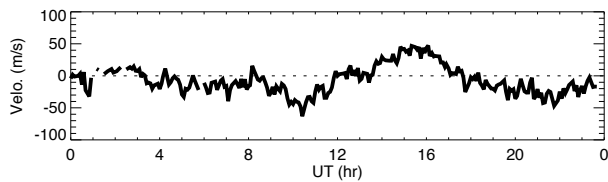
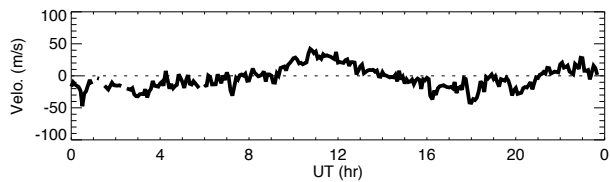
# Wind data obtained by MF radar at Tromsøe on May 13, 2018

## North

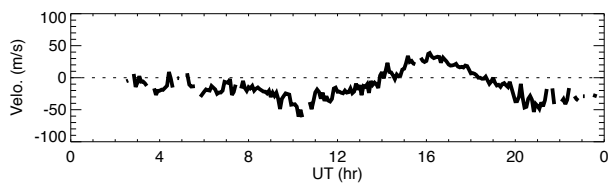
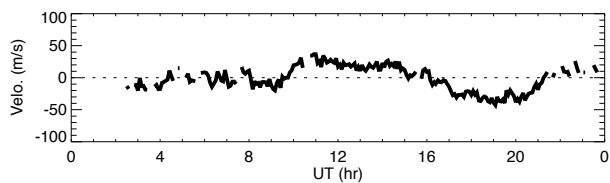
## East



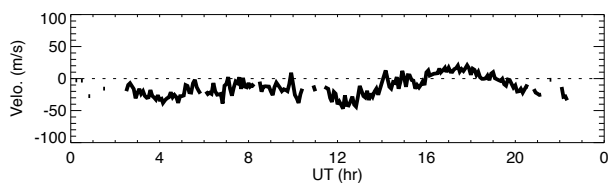
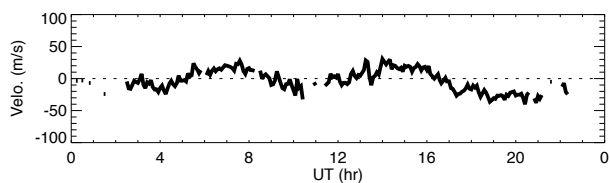
91km



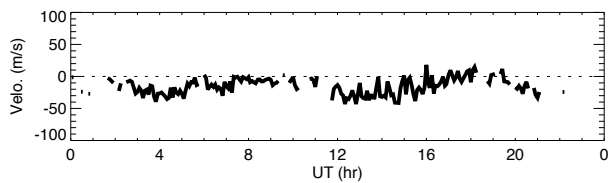
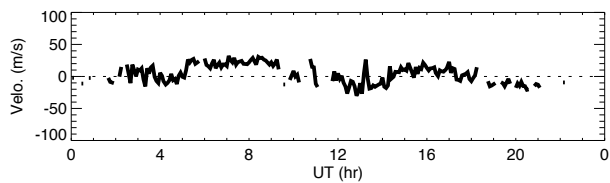
88km



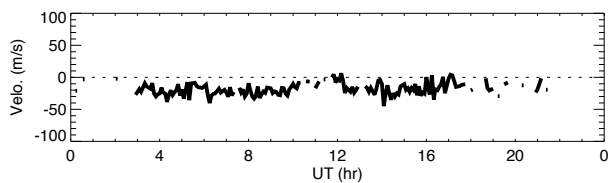
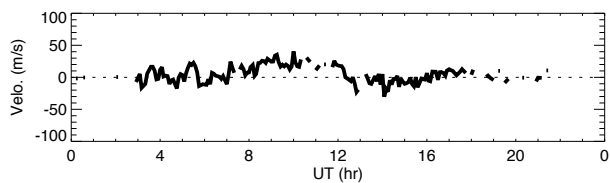
85km



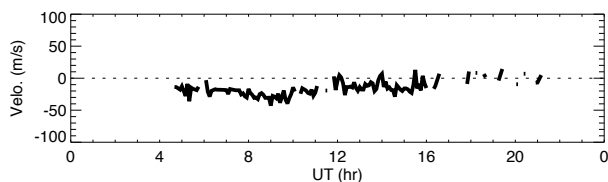
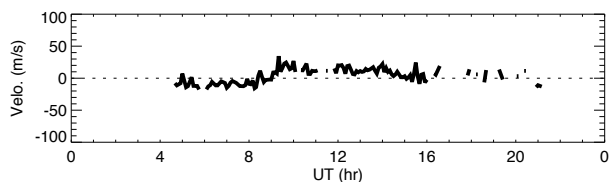
82km



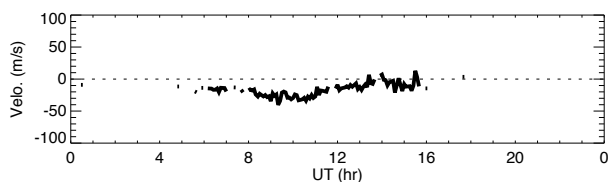
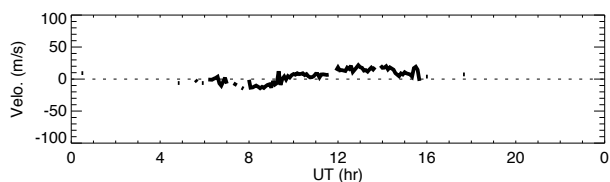
79km



76km



73km

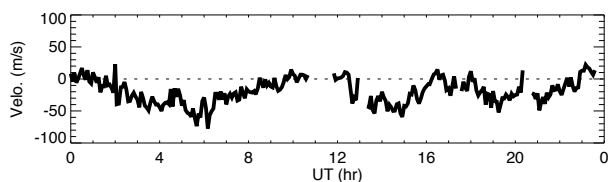
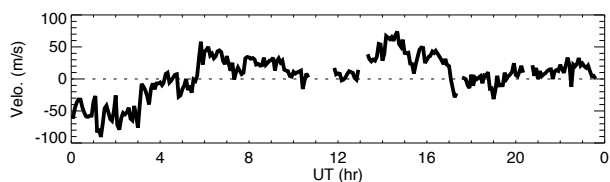


70km

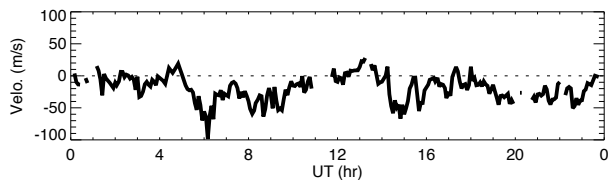
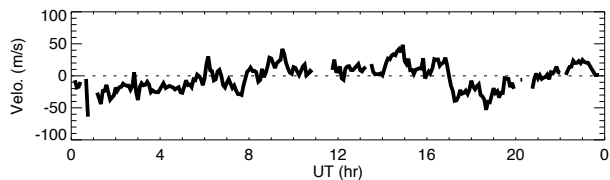
# Wind data obtained by MF radar at Tromsøe on May 14, 2018

## North

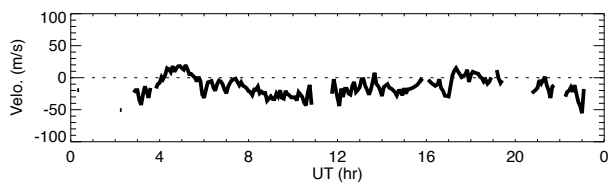
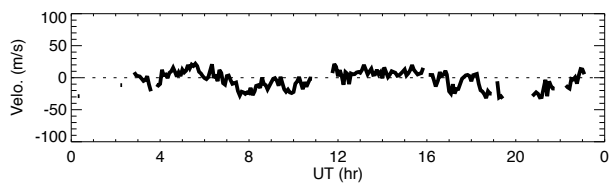
## East



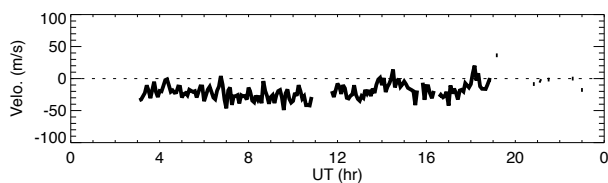
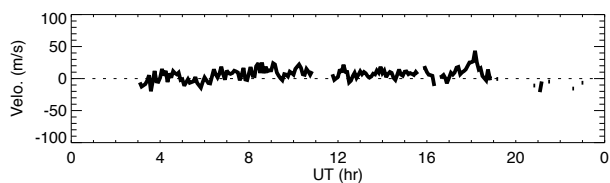
91km



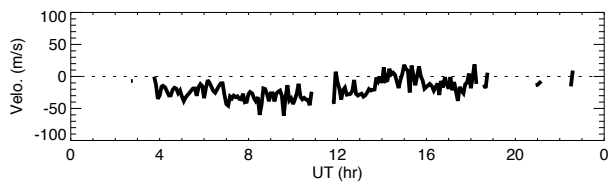
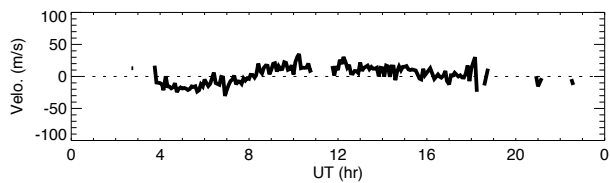
88km



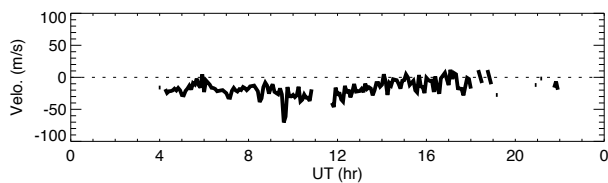
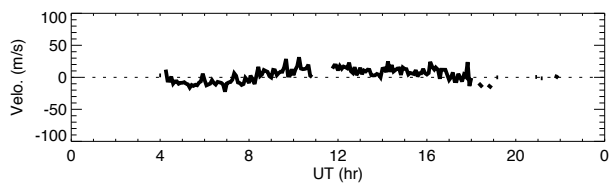
85km



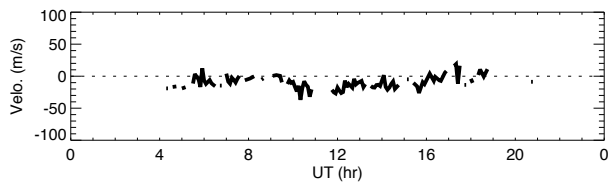
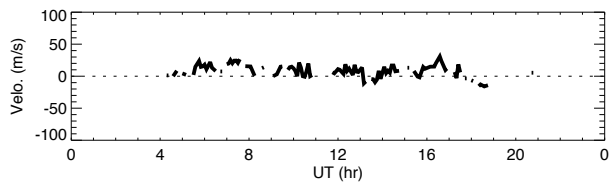
82km



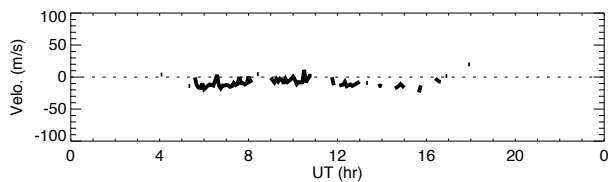
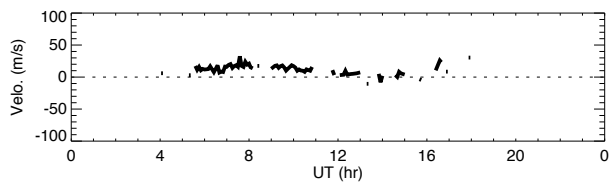
79km



76km



73km

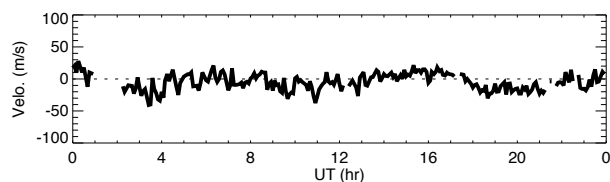
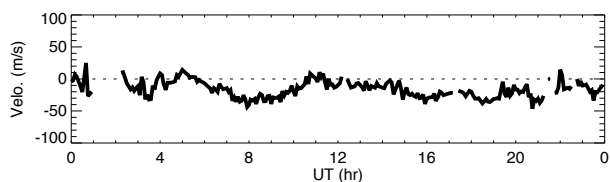


70km

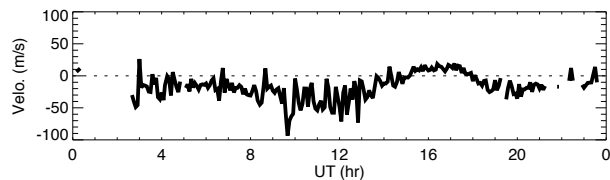
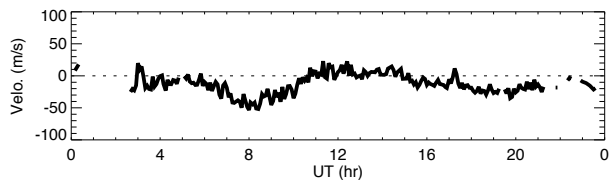
# Wind data obtained by MF radar at Tromsøe on May 15, 2018

## North

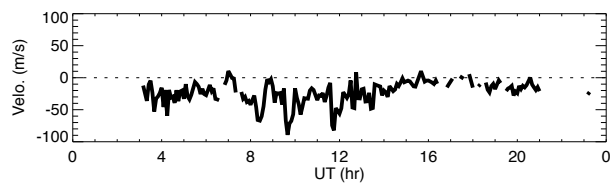
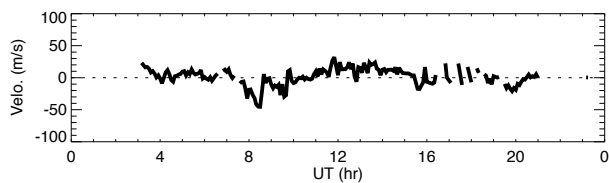
## East



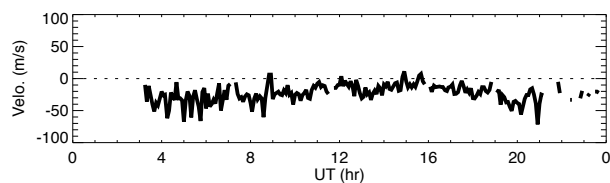
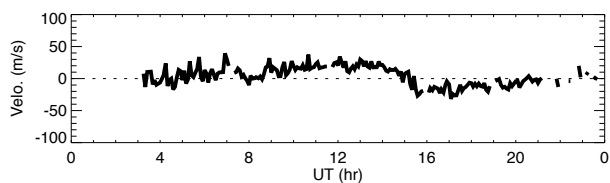
91km



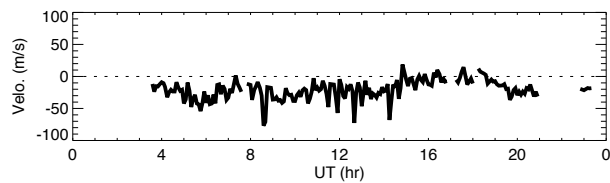
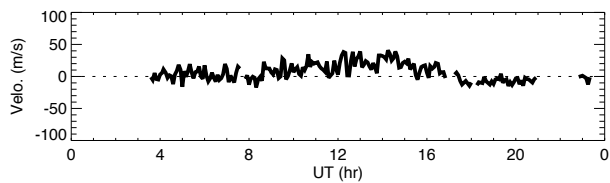
88km



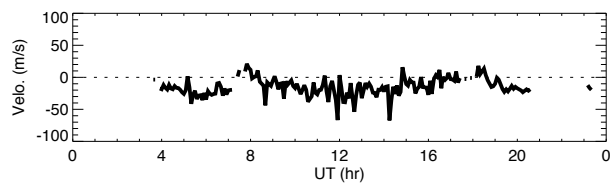
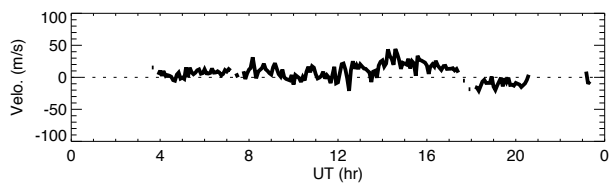
85km



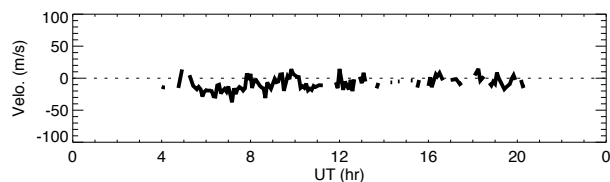
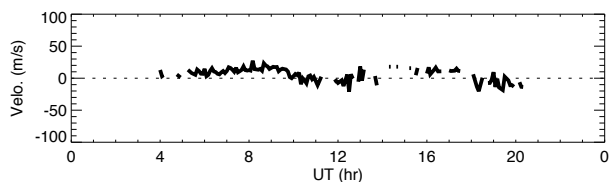
82km



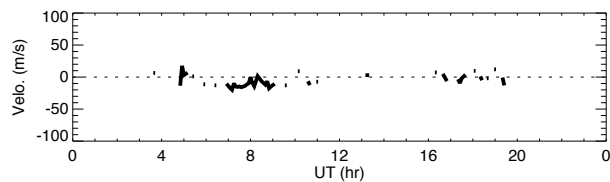
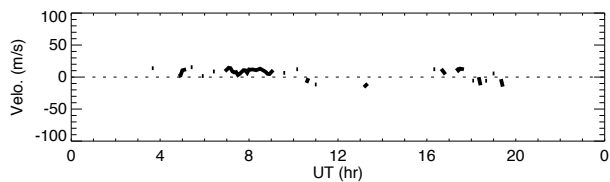
79km



76km



73km

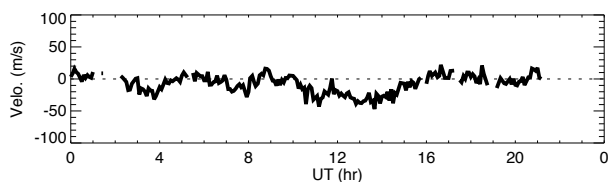
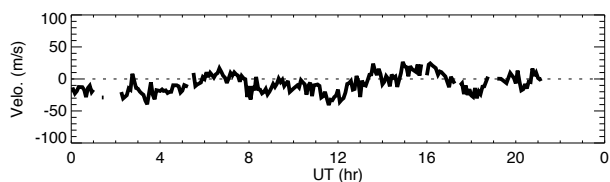


70km

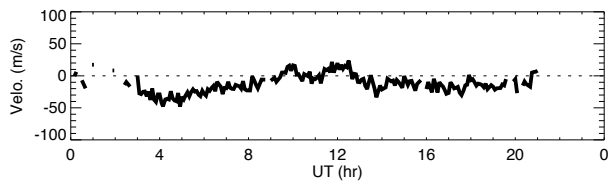
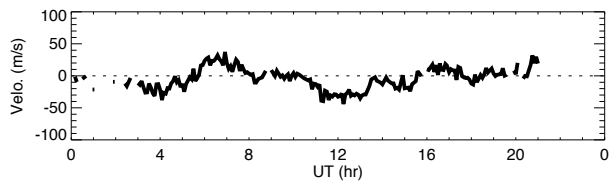
# Wind data obtained by MF radar at Tromsøe on May 16, 2018

## North

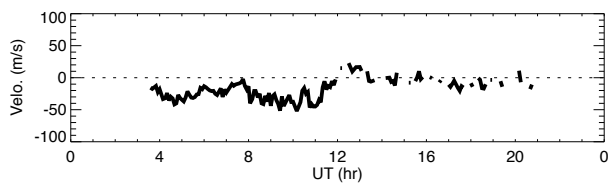
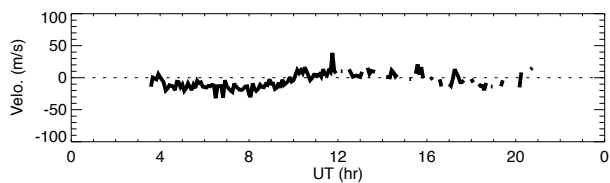
## East



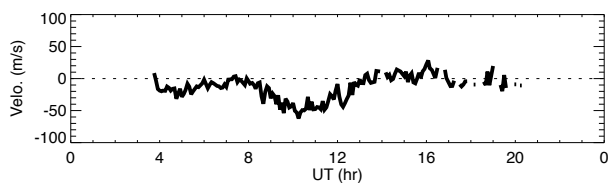
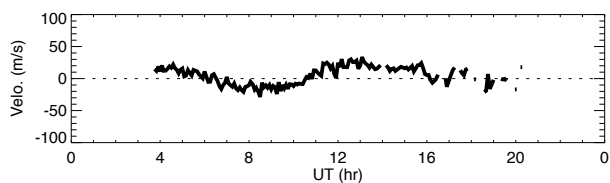
91km



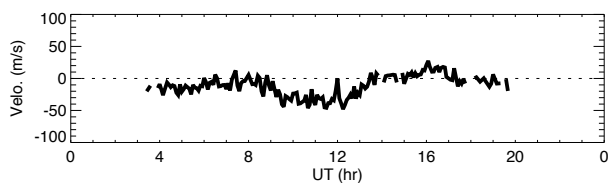
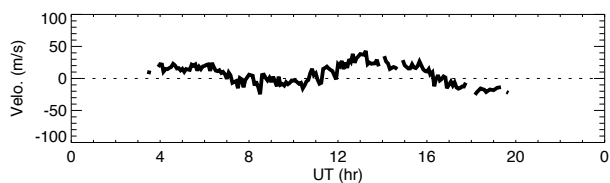
88km



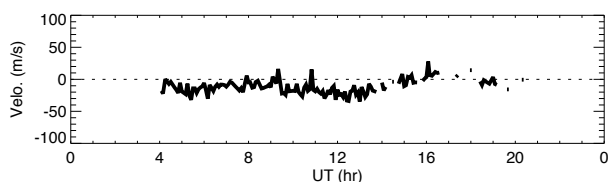
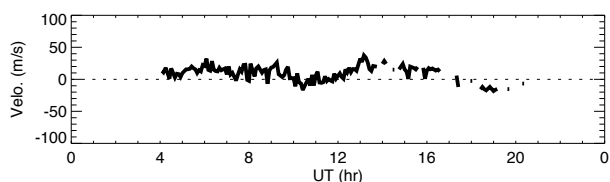
85km



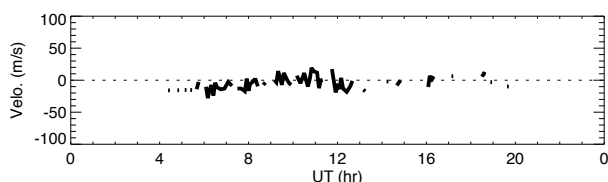
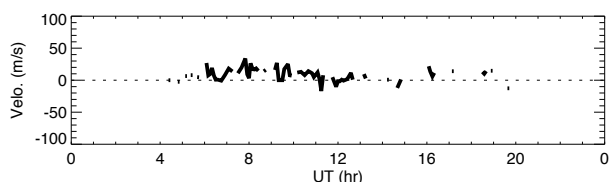
82km



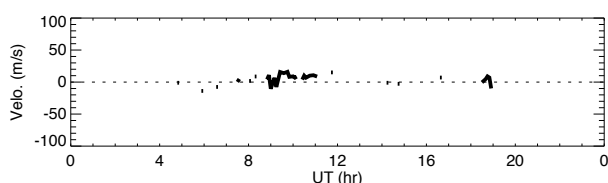
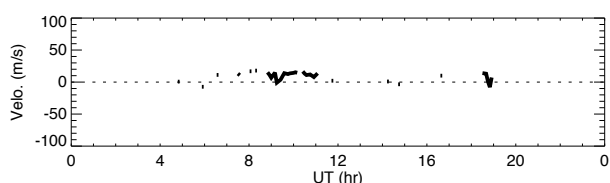
79km



76km



73km



70km

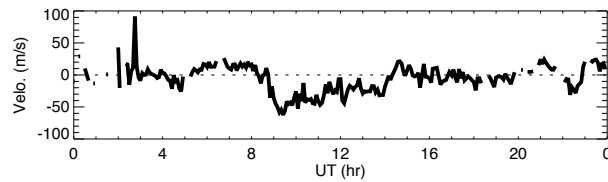
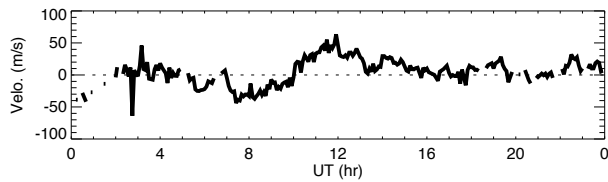




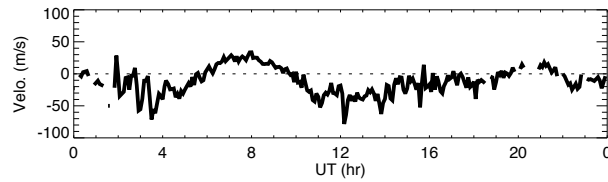
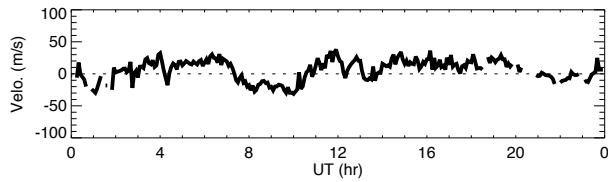
# Wind data obtained by MF radar at Tromsøe on May 18, 2018

North

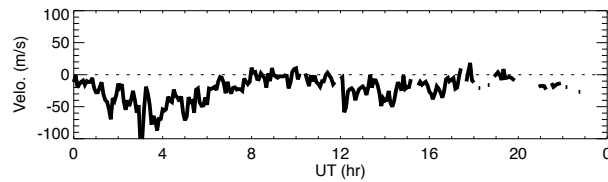
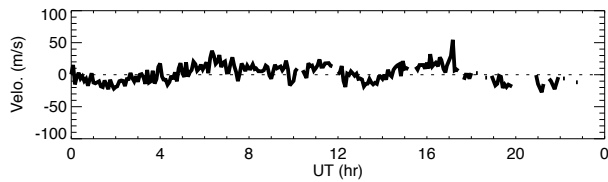
East



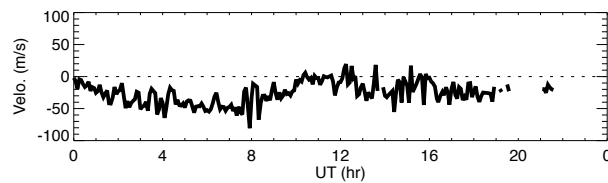
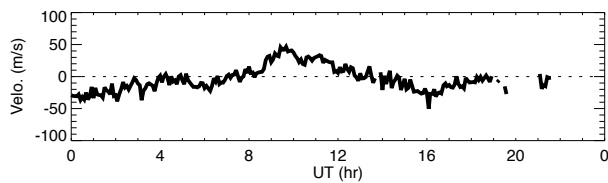
91km



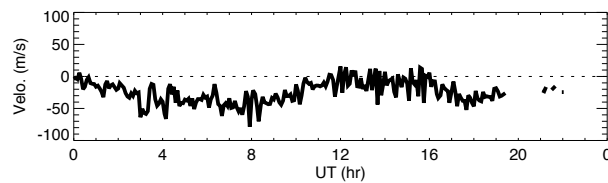
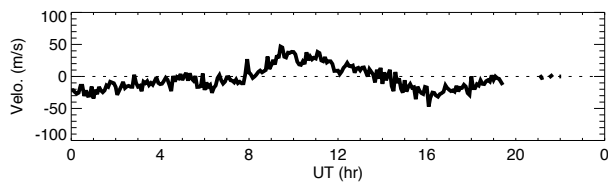
88km



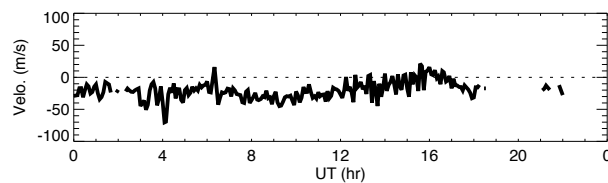
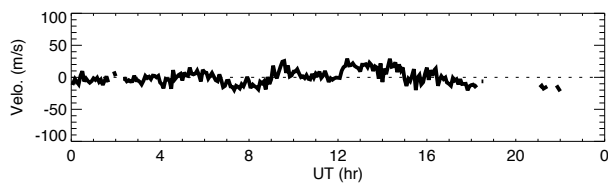
85km



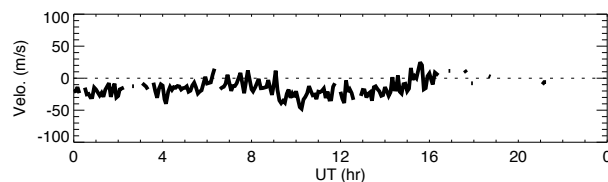
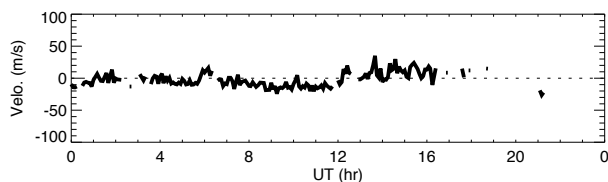
82km



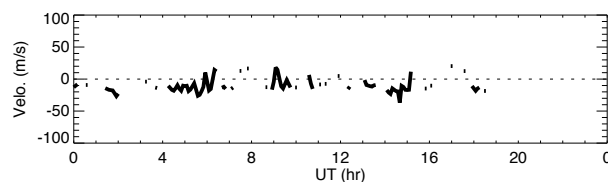
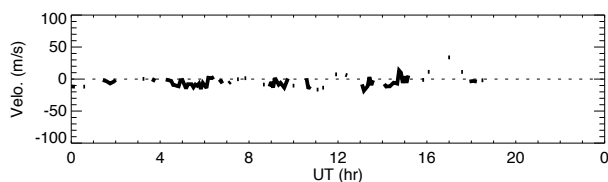
79km



76km



73km

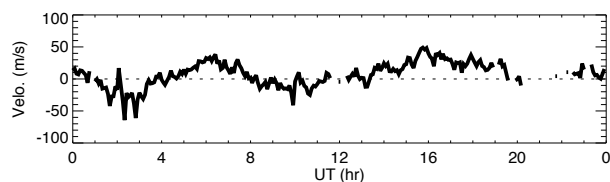
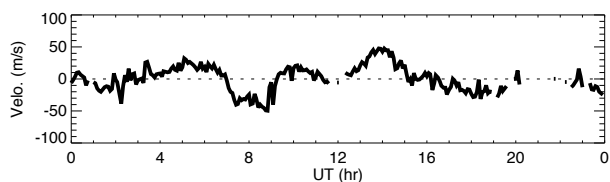


70km

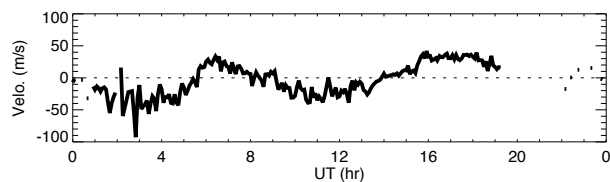
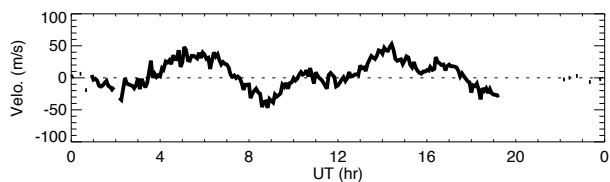
# Wind data obtained by MF radar at Tromsøe on May 19, 2018

## North

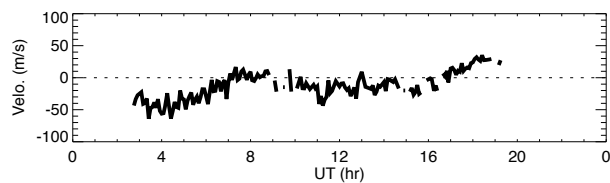
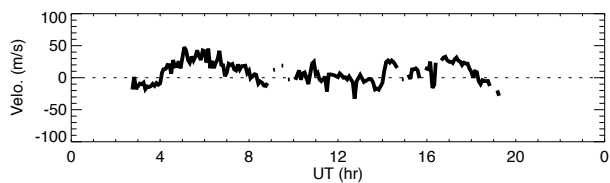
## East



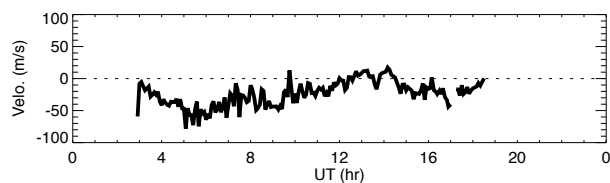
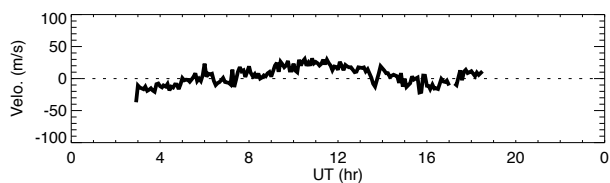
91km



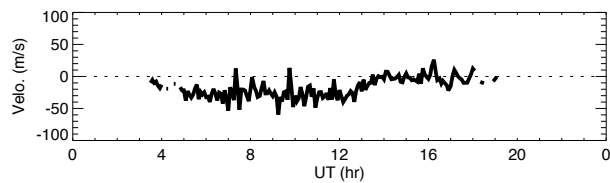
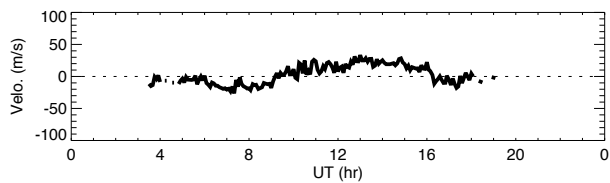
88km



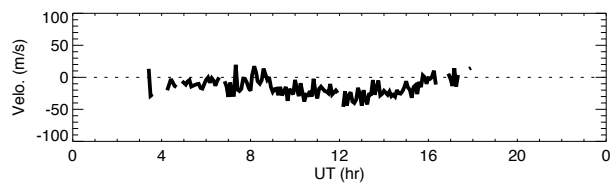
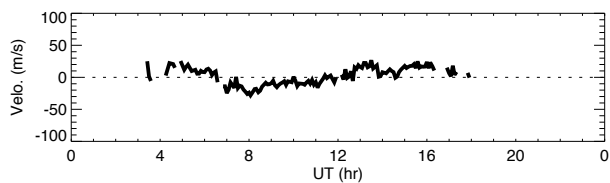
85km



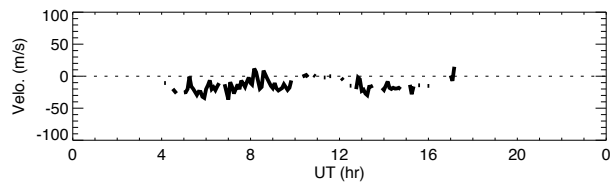
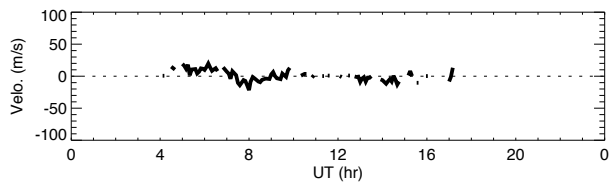
82km



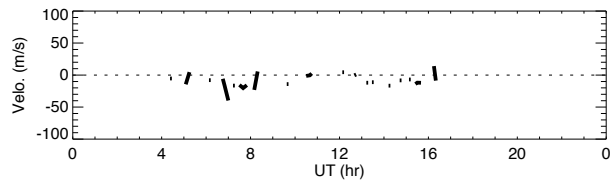
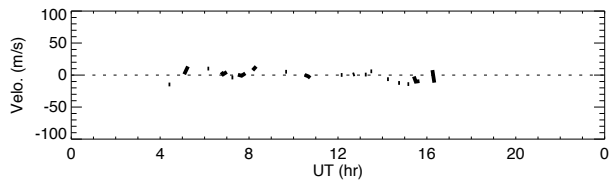
79km



76km



73km

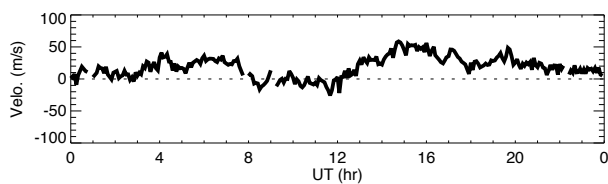
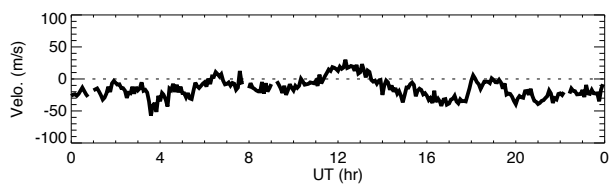


70km

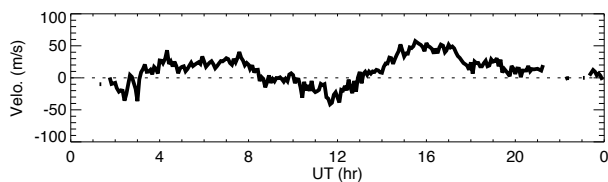
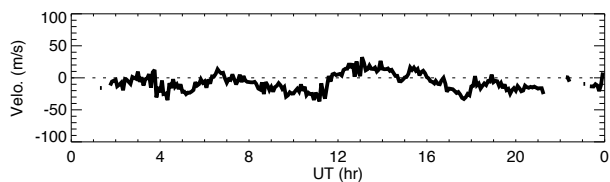
# Wind data obtained by MF radar at Tromsøe on May 20, 2018

## North

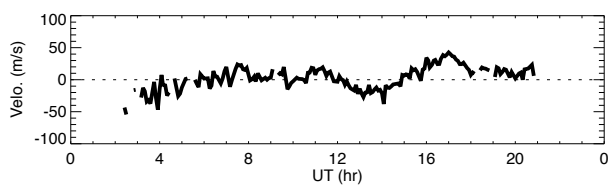
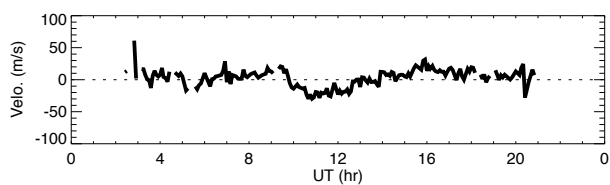
## East



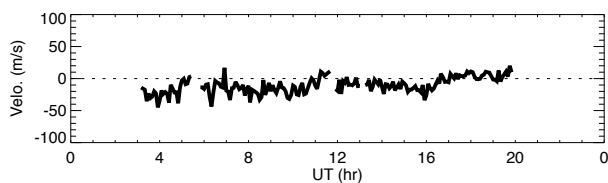
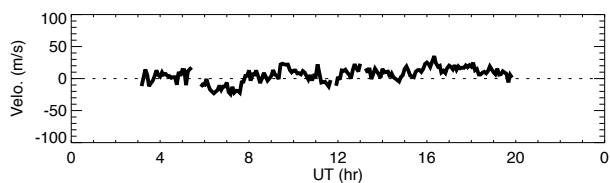
91km



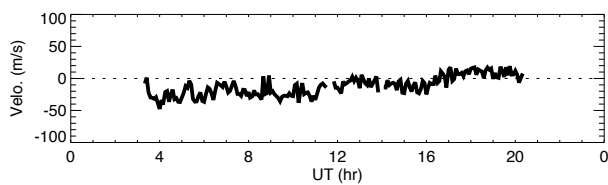
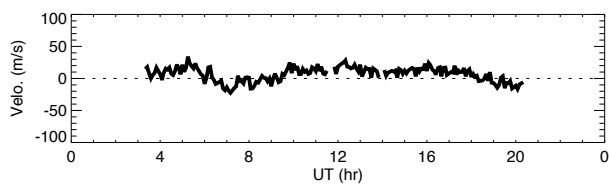
88km



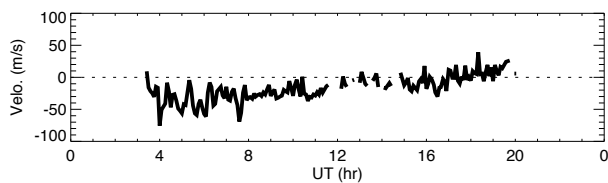
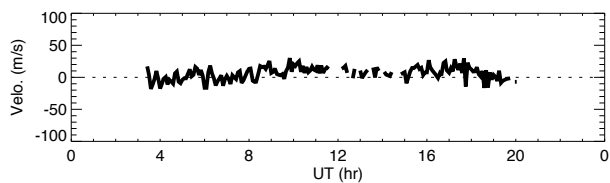
85km



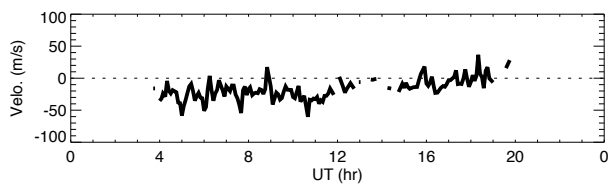
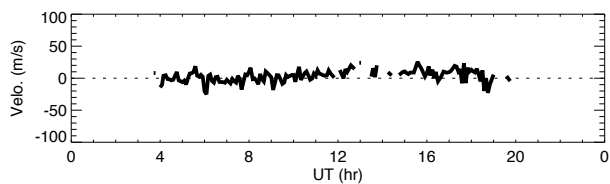
82km



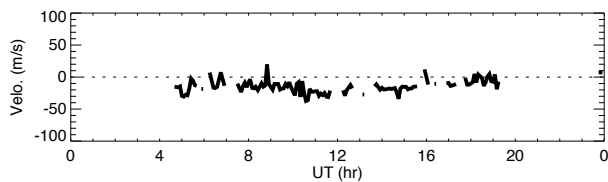
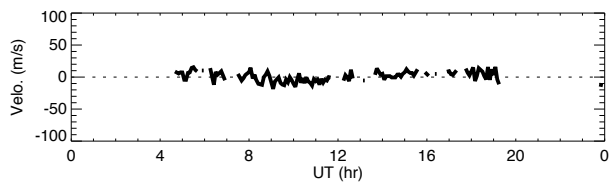
79km



76km



73km



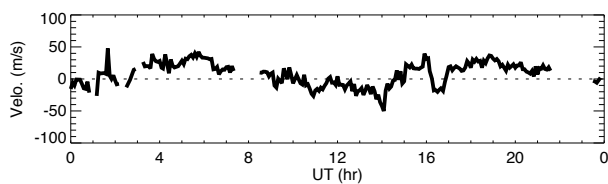
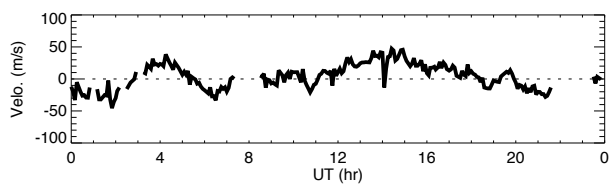
70km



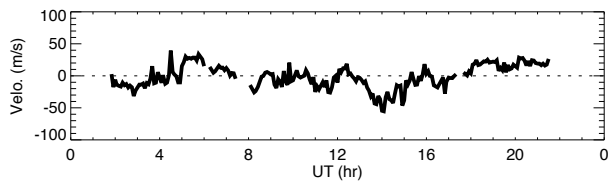
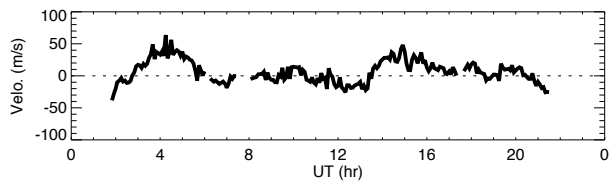
# Wind data obtained by MF radar at Tromsøe on May 22, 2018

## North

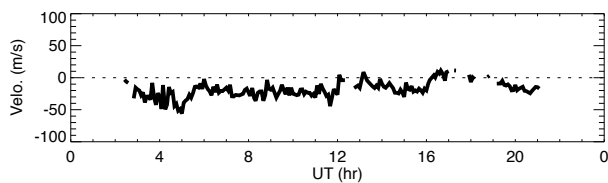
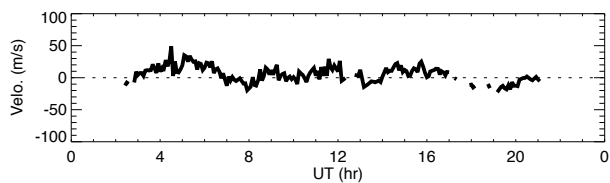
## East



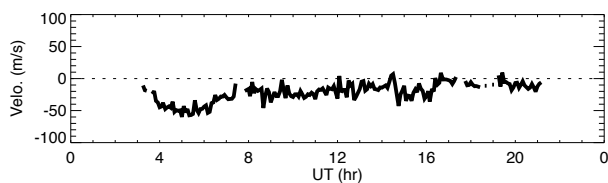
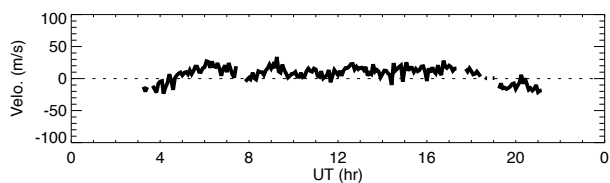
91km



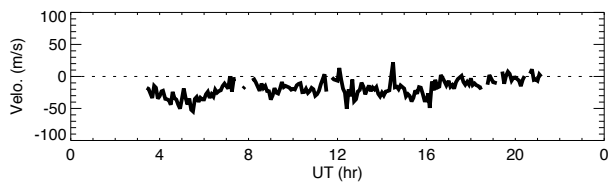
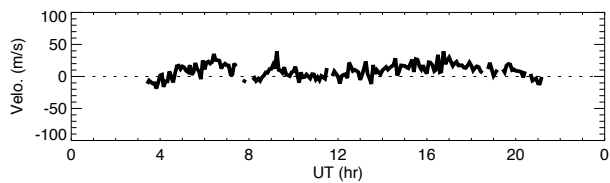
88km



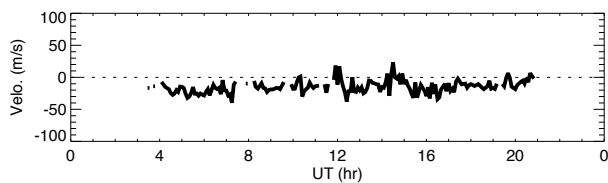
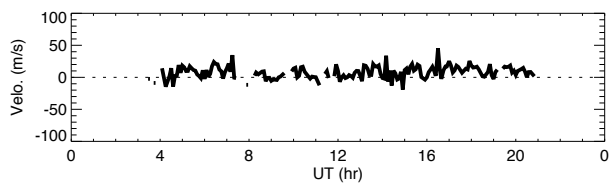
85km



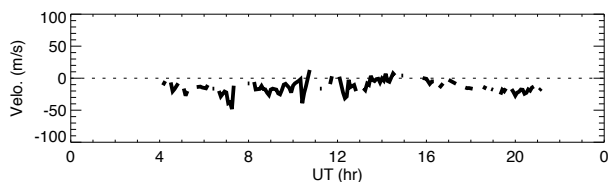
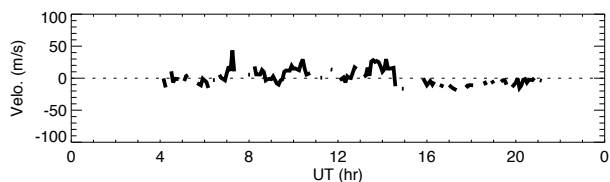
82km



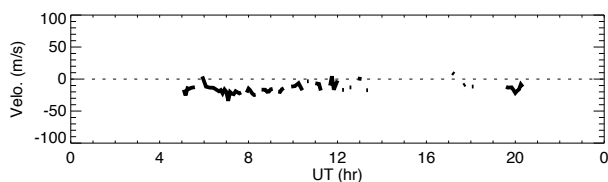
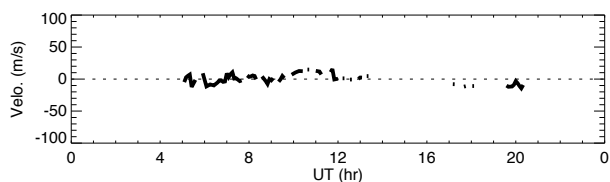
79km



76km



73km

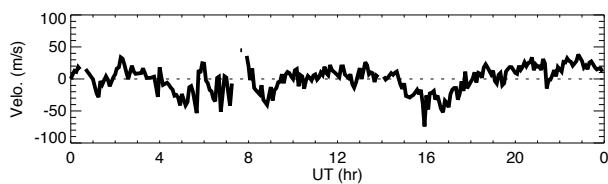
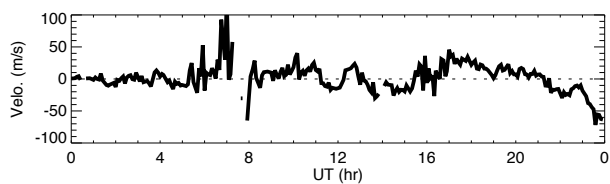


70km

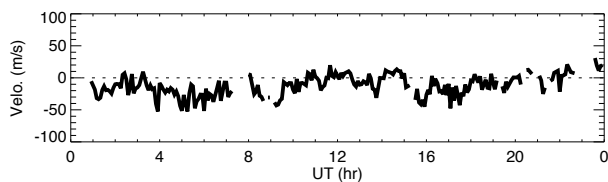
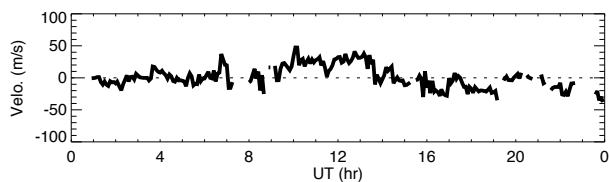
# Wind data obtained by MF radar at Tromsøe on May 23, 2018

## North

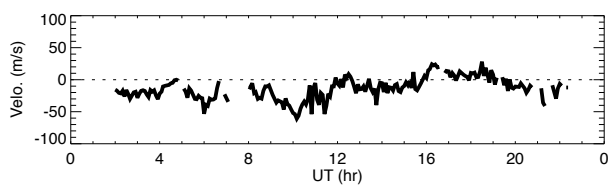
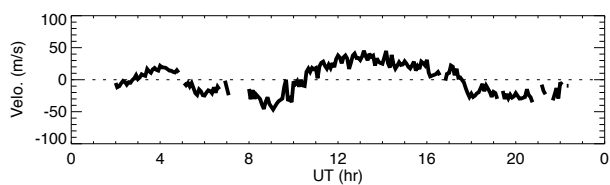
## East



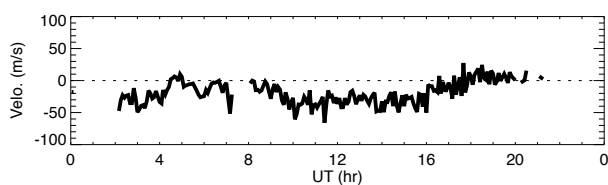
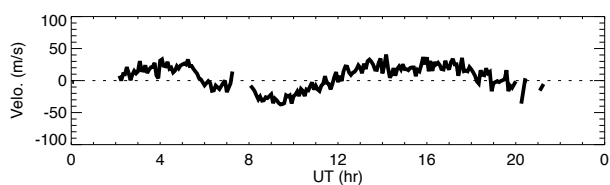
91km



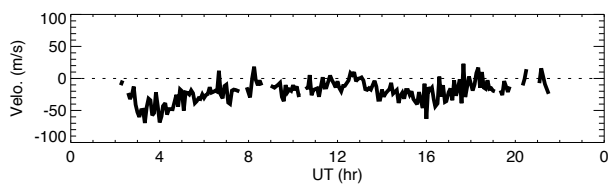
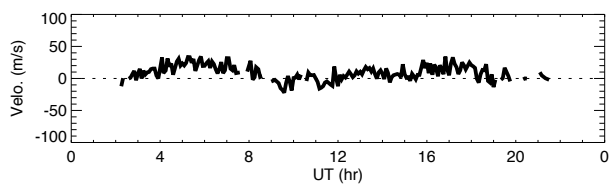
88km



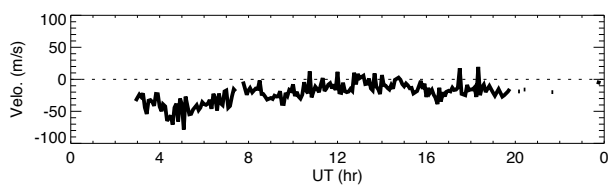
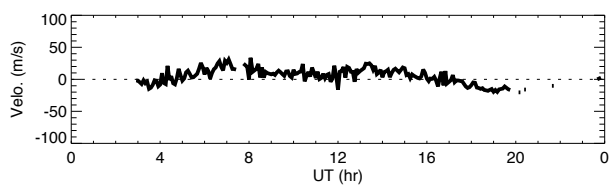
85km



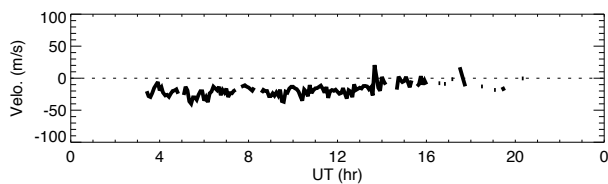
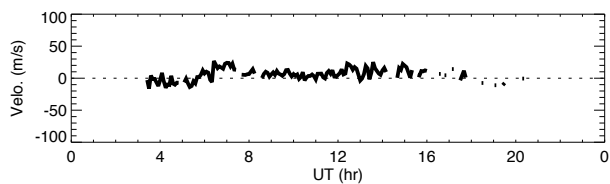
82km



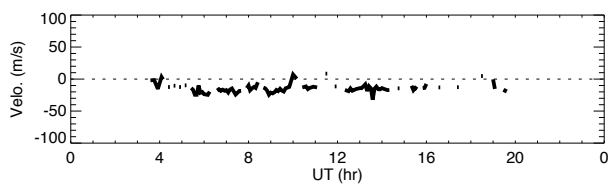
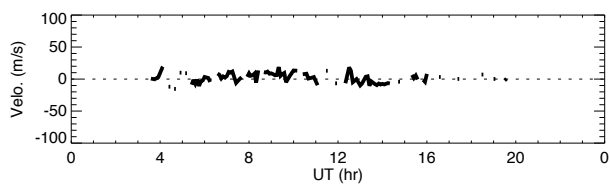
79km



76km



73km



70km



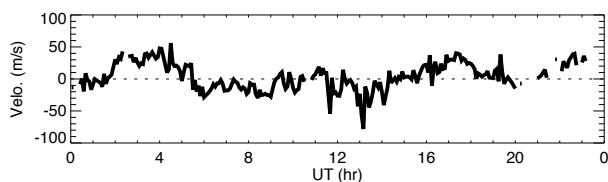
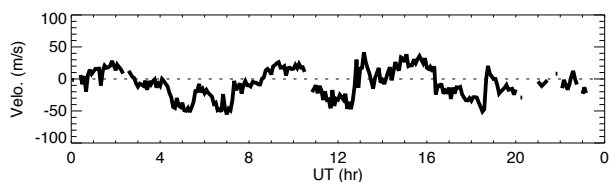




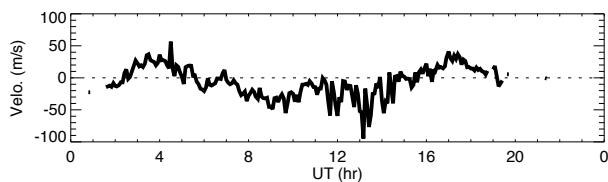
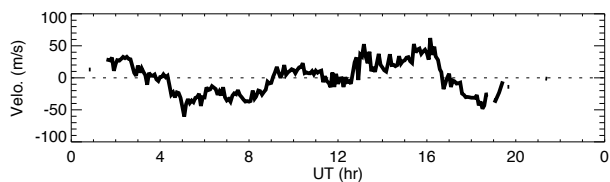
# Wind data obtained by MF radar at Tromsøe on May 26, 2018

## North

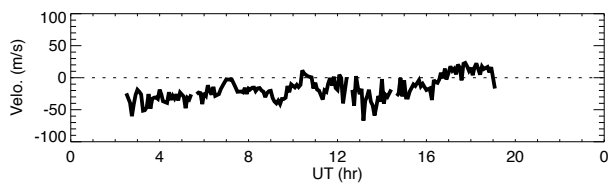
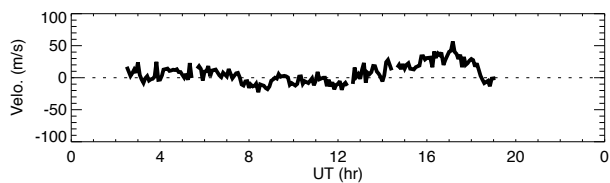
## East



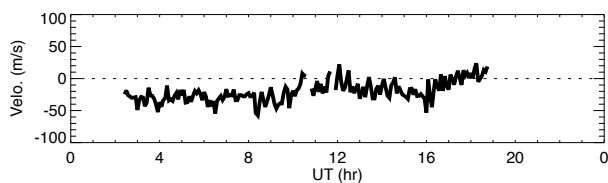
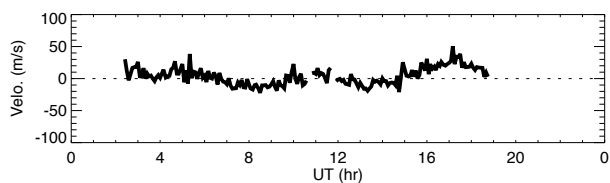
91km



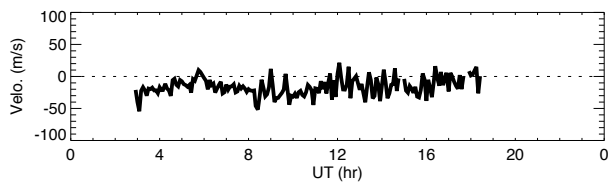
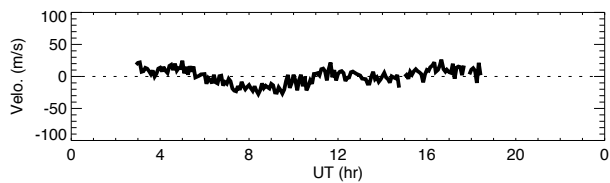
88km



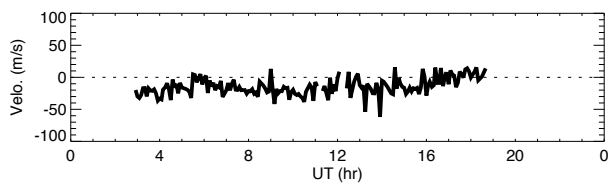
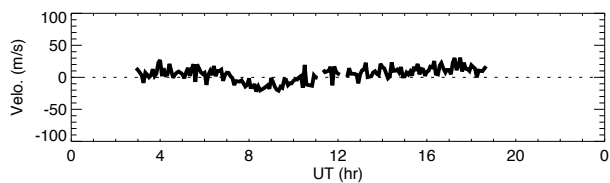
85km



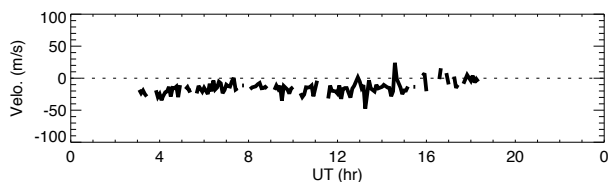
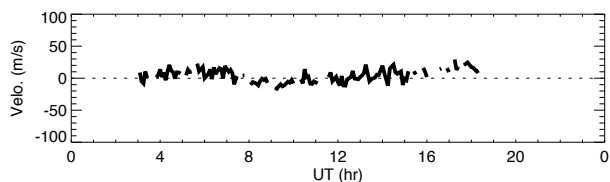
82km



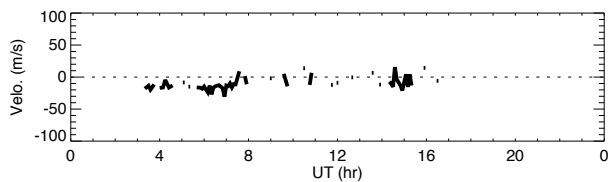
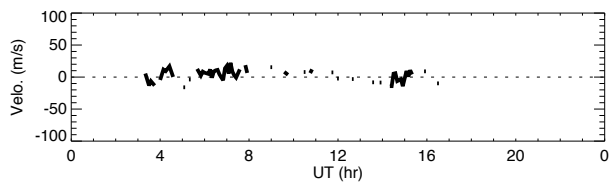
79km



76km



73km



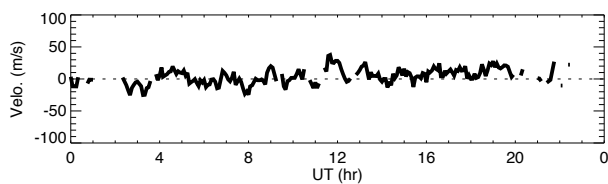
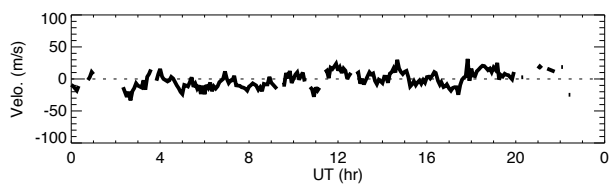
70km



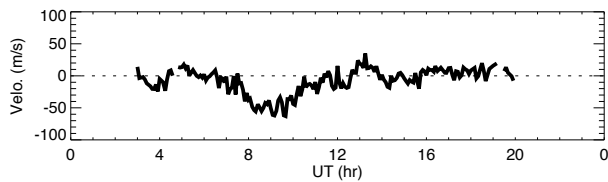
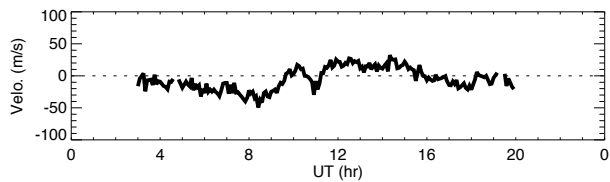
# Wind data obtained by MF radar at Tromsøe on May 28, 2018

## North

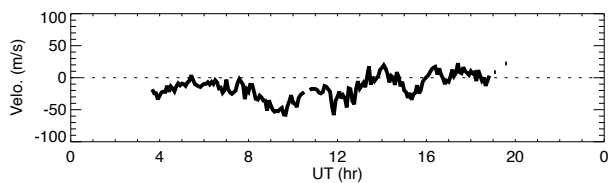
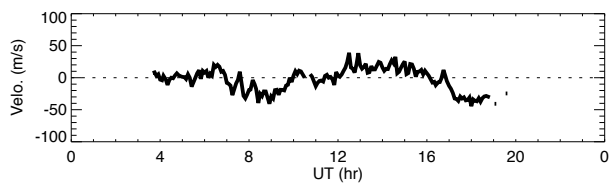
## East



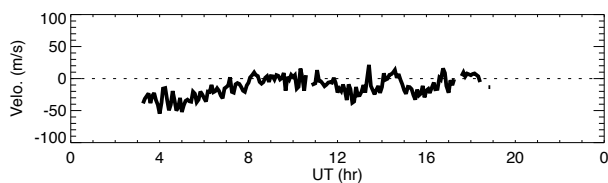
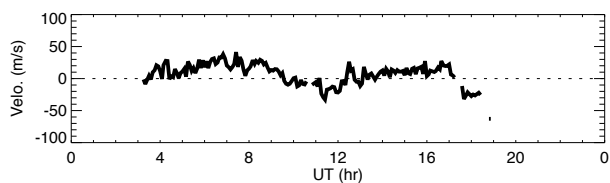
91km



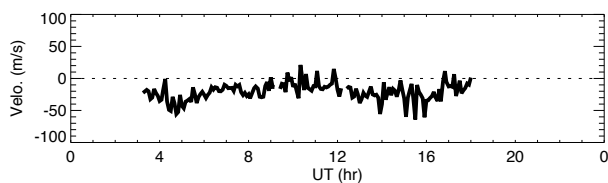
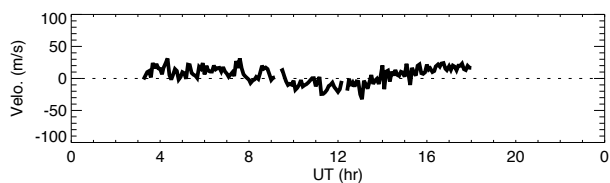
88km



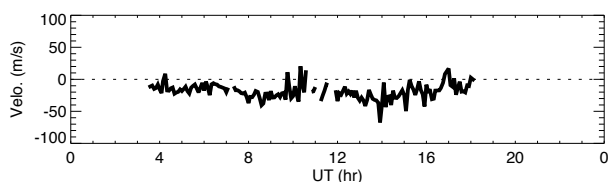
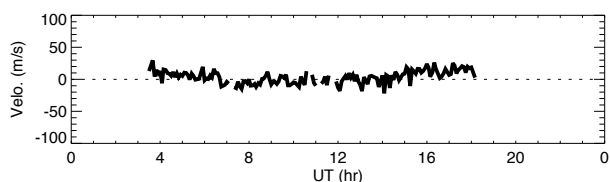
85km



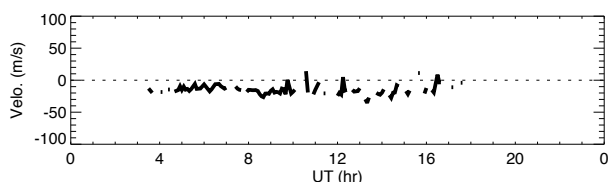
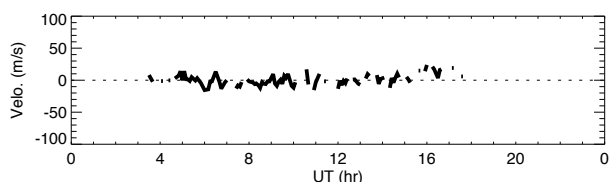
82km



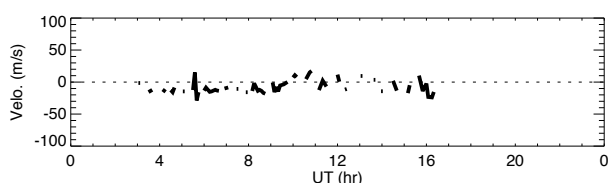
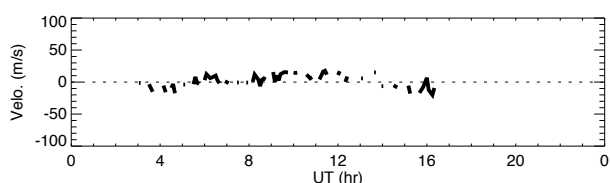
79km



76km



73km



70km

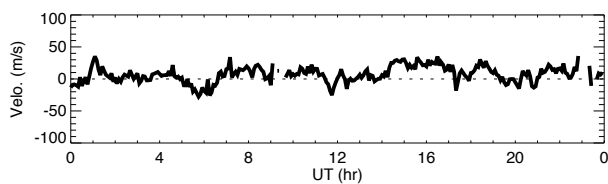
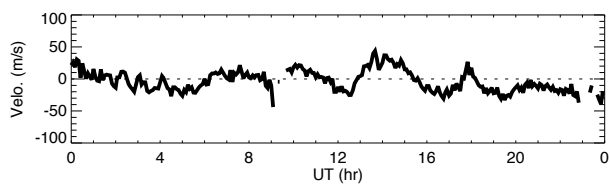




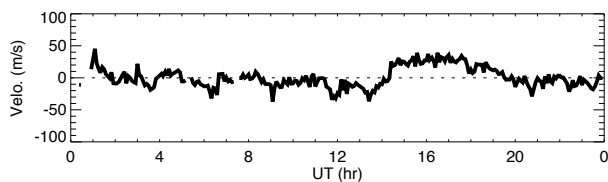
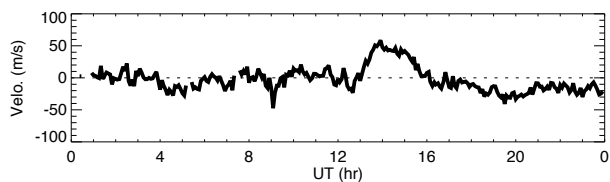
# Wind data obtained by MF radar at Tromsøe on May 31, 2018

## North

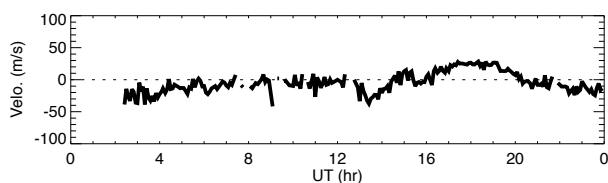
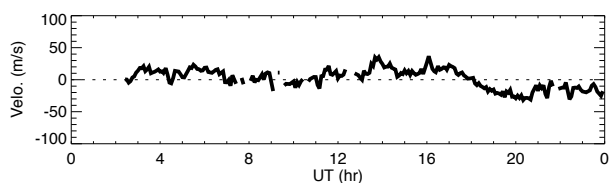
## East



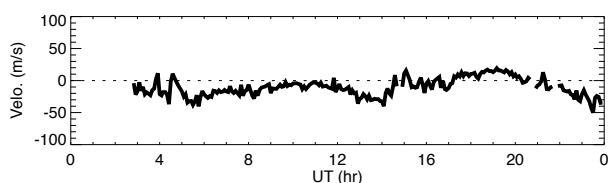
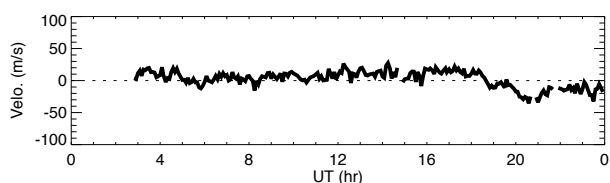
91km



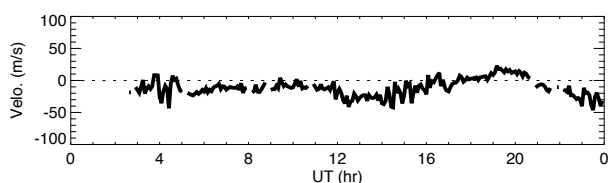
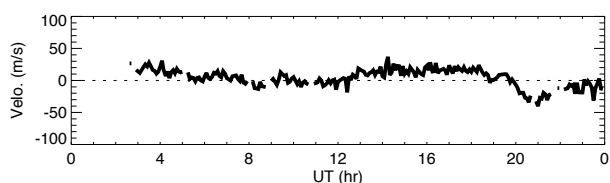
88km



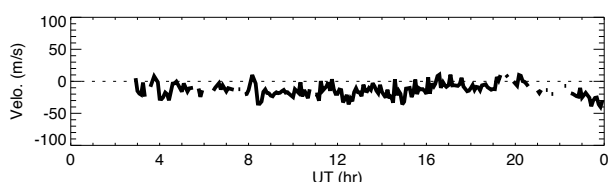
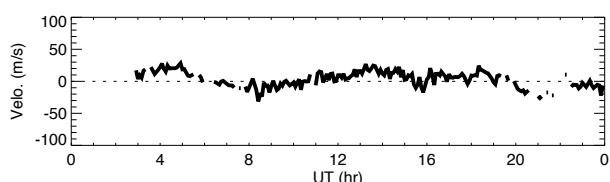
85km



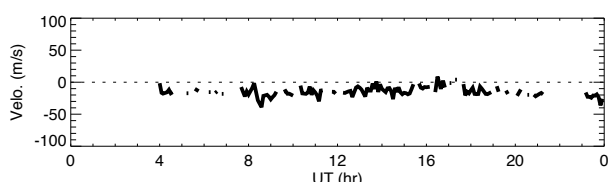
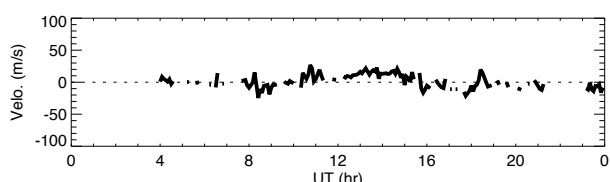
82km



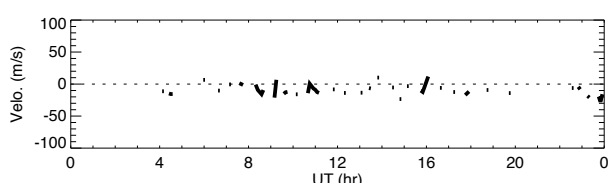
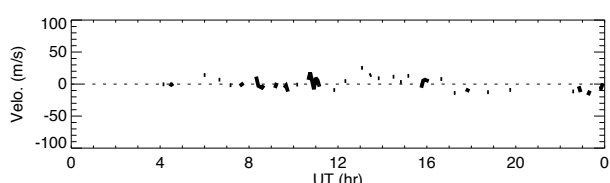
79km



76km



73km



70km